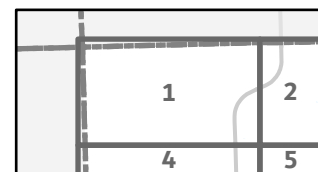


**Rural Municipality of  
St. Andrews**

**Civic Address Map**

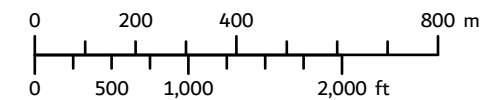
June 1, 2021



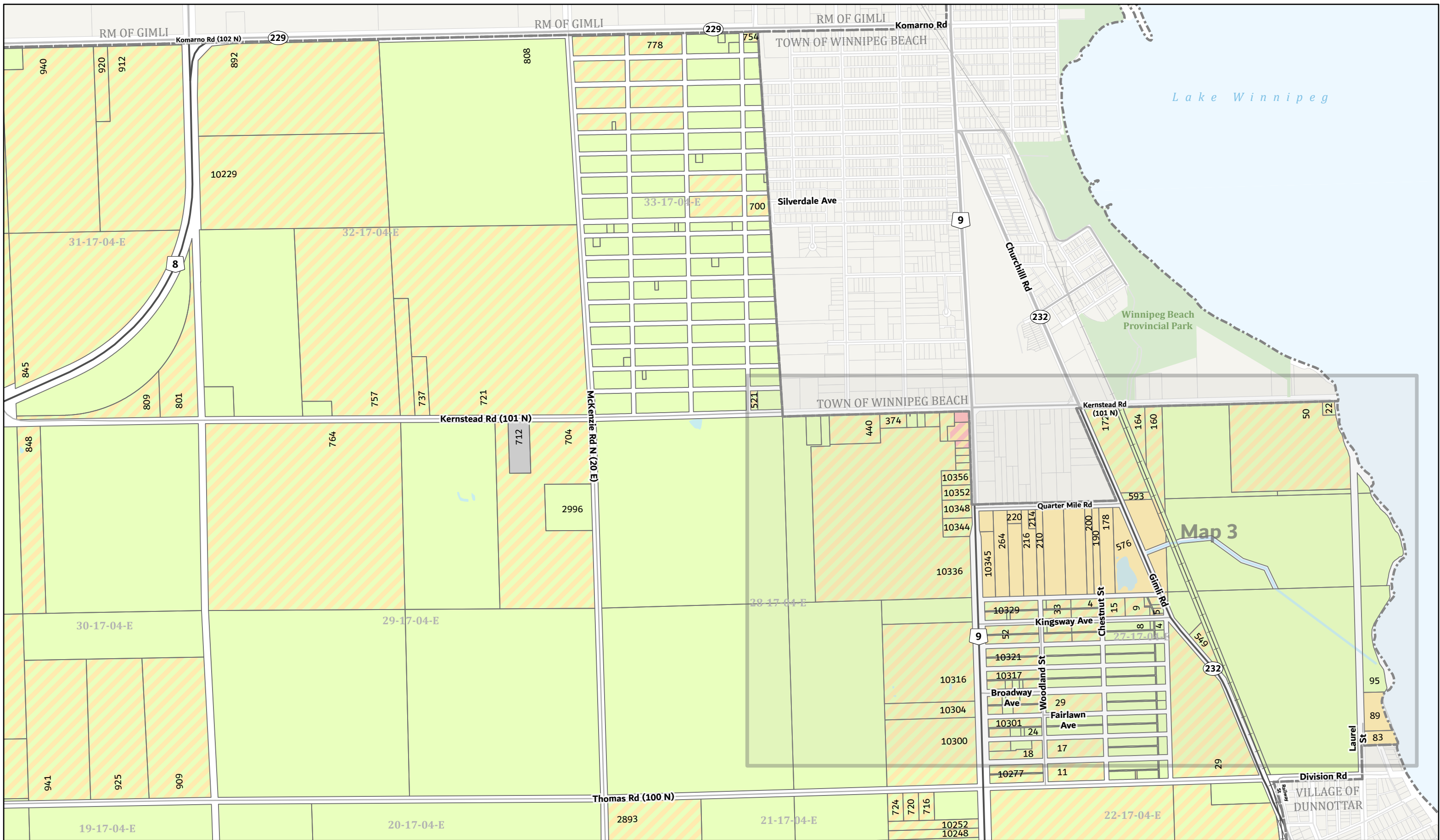
**Legend**

- Provincial Highway
- Road
- Railway
- Municipal Boundary
- Parcel
- Agricultural/Rural
- Water
- First Nation
- Industrial
- Park/Recreation
- Residential
- Dwelling

This map is for display purposes only and not a legal representation of the Rural Municipality of St. Andrews







**Rural Municipality of  
St. Andrews**

**Civic Address Map**

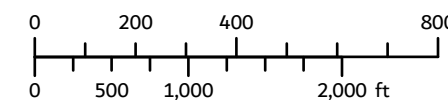
June 1, 2021



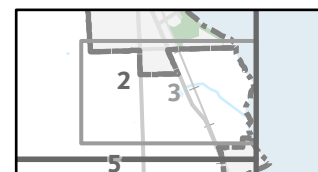
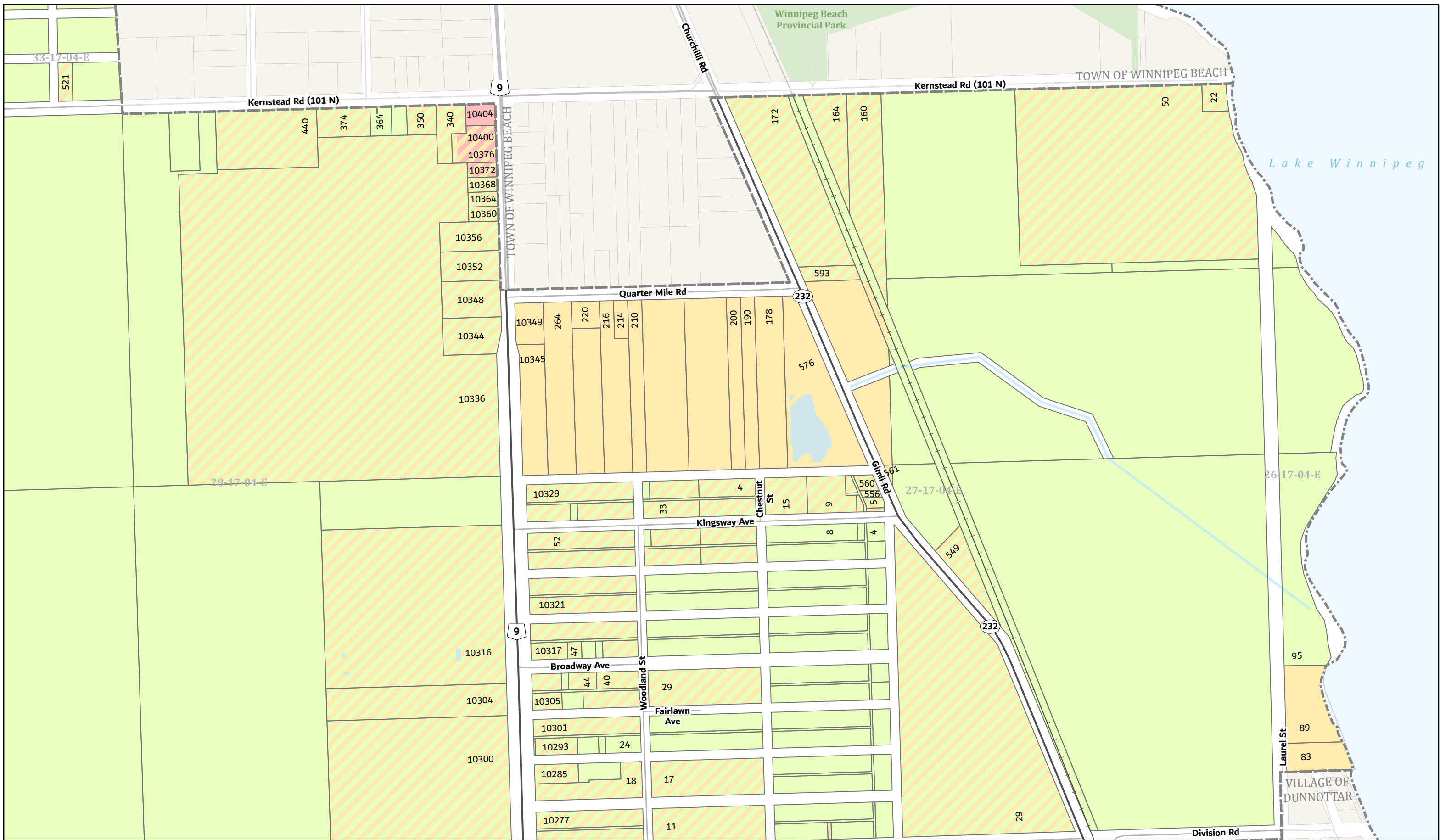
**Legend**

- Provincial Highway
- Road
- Railway
- Municipal Boundary
- Parcel
- Agricultural/Rural
- Commercial
- First Nation
- Industrial
- Park/Recreation
- Residential
- Dwelling

This map is for display purposes only and not a legal representation of the Rural Municipality of St. Andrews



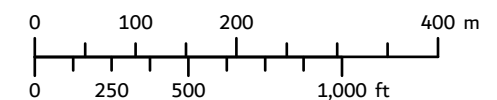
**Map 2**



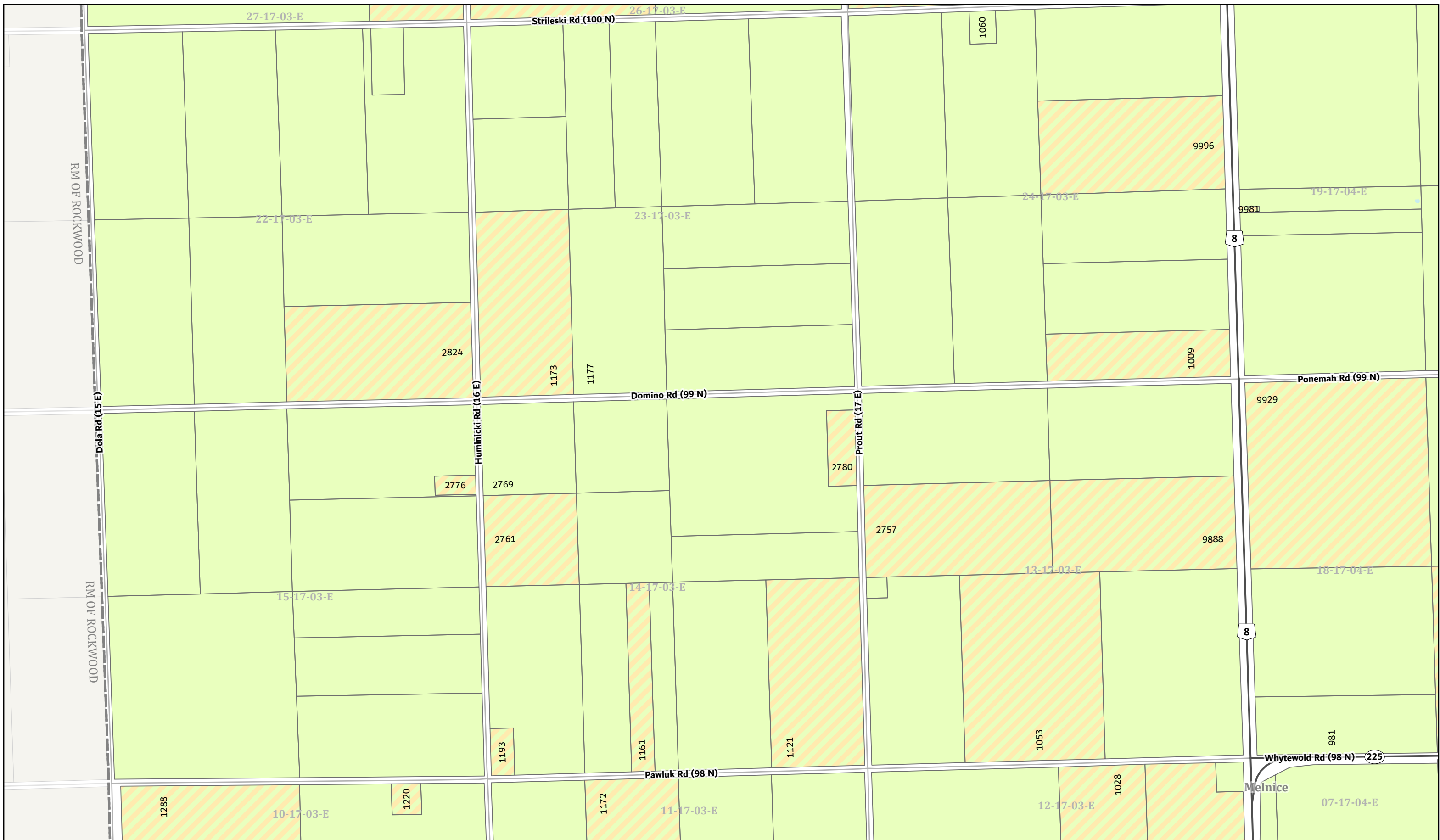
**Legend**

- Provincial Highway
- Road
- Railway
- Municipal Boundary
- Parcel
- Agricultural/Rural
- Commercial
- First Nation
- Industrial
- Park/Recreation
- Residential
- Dwelling

This map is for display purposes only and not a legal representation of the Rural Municipality of St. Andrews







**Rural Municipality of  
St. Andrews**

**Civic Address Map**

June 1, 2021

1	2
4	5
6	7

**Legend**

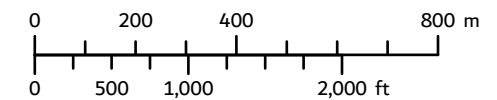
- Provincial Highway
- Road
- Railway

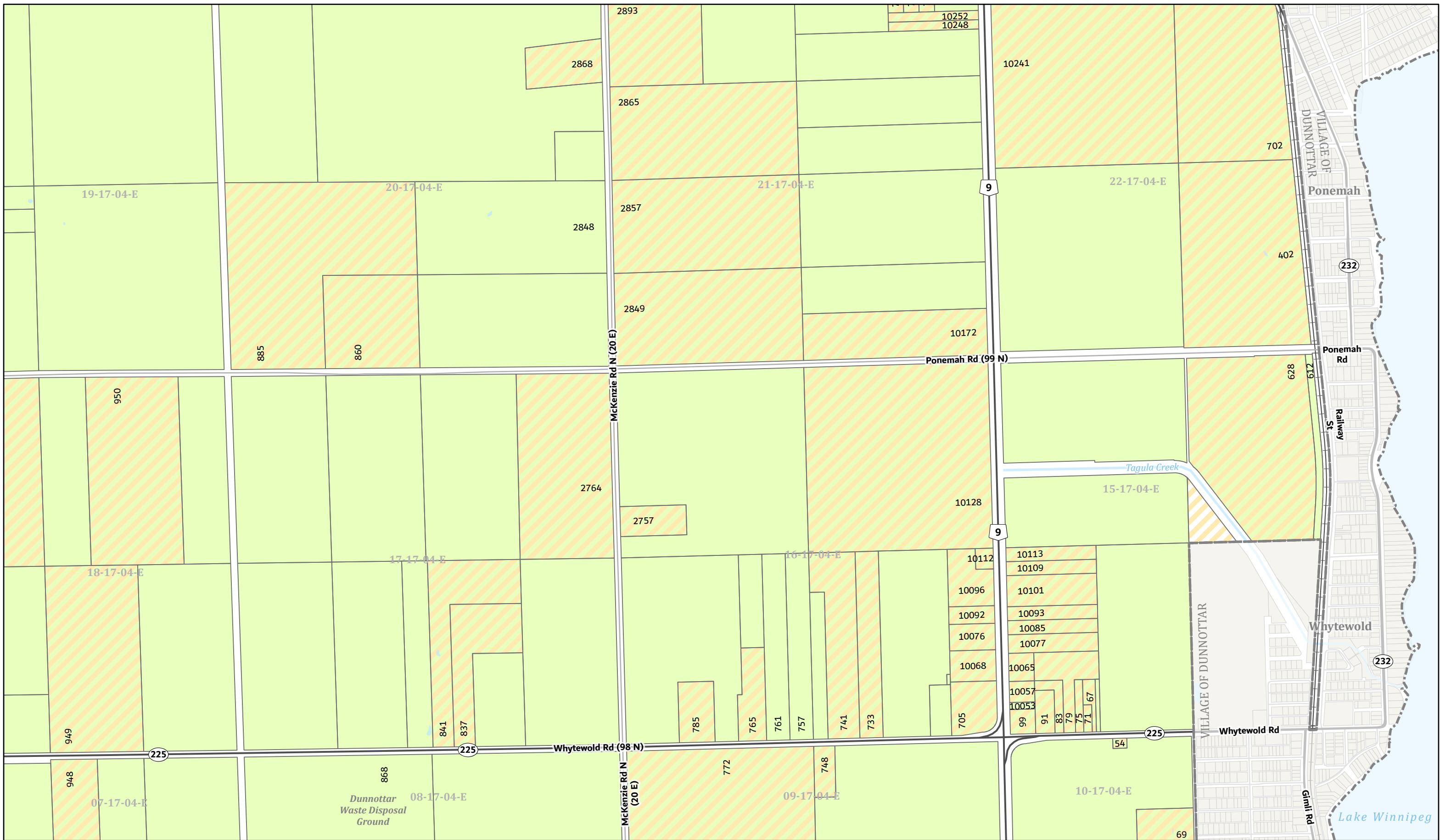
- Water
- Municipal Boundary
- Parcel
- Agricultural/Rural

- Commercial
- First Nation
- Industrial
- Park/Recreation

- Residential
- Dwelling

This map is for display purposes only and not a legal representation of the Rural Municipality of St. Andrews

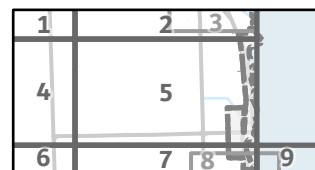




**Rural Municipality of St. Andrews**

**Civic Address Map**

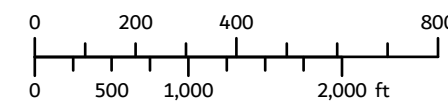
June 1, 2021

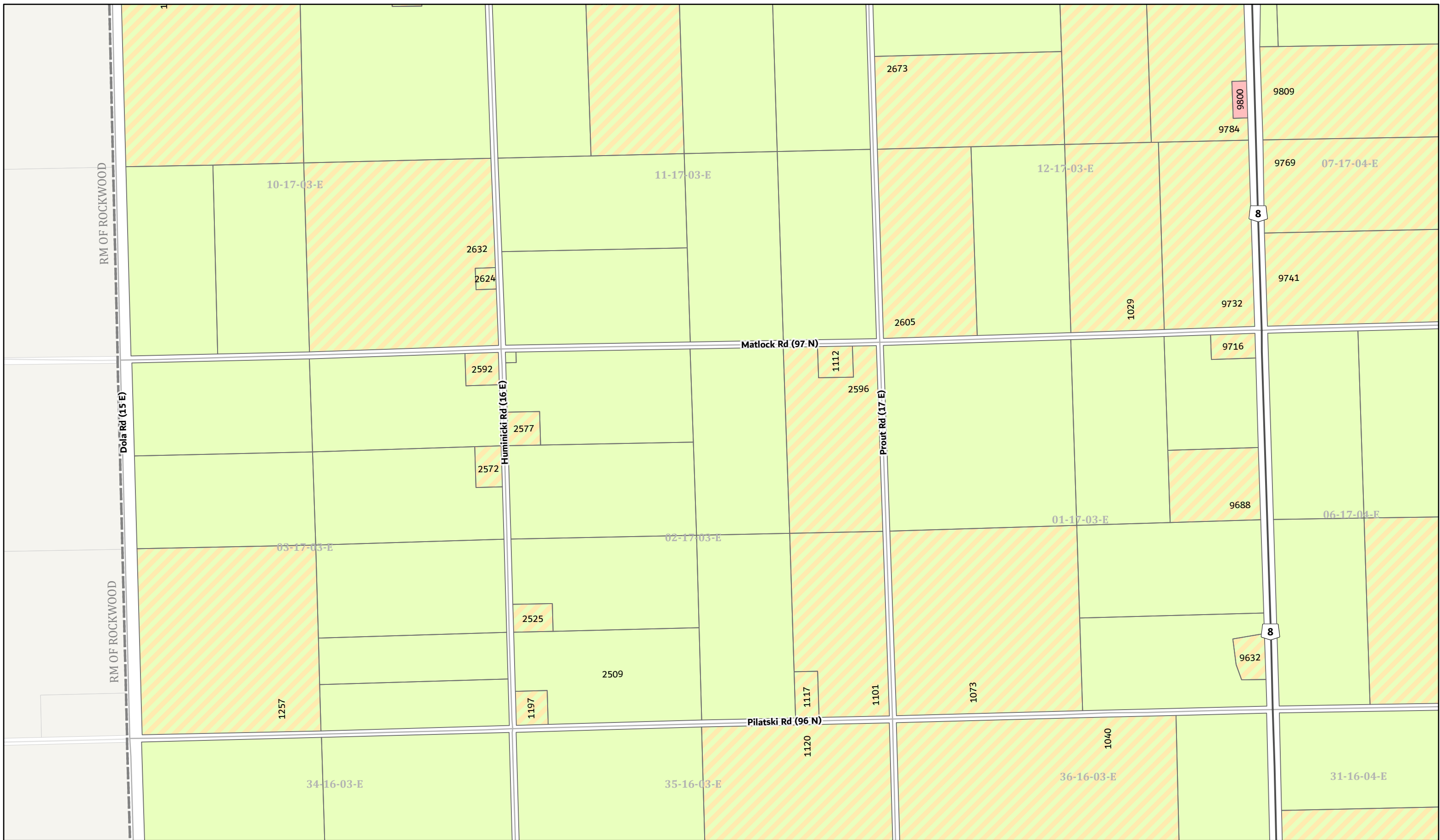


**Legend**

- Provincial Highway
- Road
- Railway
- Water
- - - Municipal Boundary
- ▭ Parcel
- ▭ Agricultural/Rural
- ▭ Commercial
- ▭ First Nation
- ▭ Industrial
- ▭ Park/Recreation
- ▭ Residential
- ▭ Dwelling

This map is for display purposes only and not a legal representation of the Rural Municipality of St. Andrews

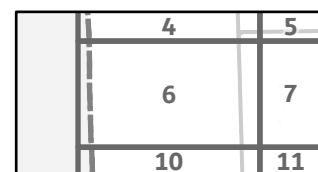




**Rural Municipality of  
St. Andrews**

**Civic Address Map**

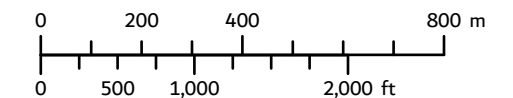
June 1, 2021



**Legend**

- Provincial Highway
- Road
- Railway
- Municipal Boundary
- Parcel
- Agricultural/Rural
- Water
- First Nation
- Industrial
- Park/Recreation
- Residential
- Dwelling

This map is for display purposes only and not a legal representation of the Rural Municipality of St. Andrews



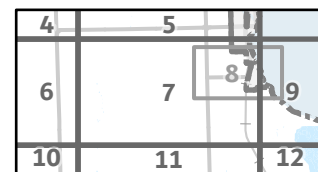




**Rural Municipality of St. Andrews**

**Civic Address Map**

June 1, 2021



**Legend**

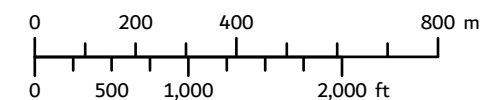
- Provincial Highway
- Road
- Railway

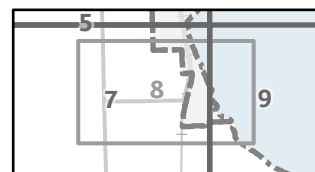
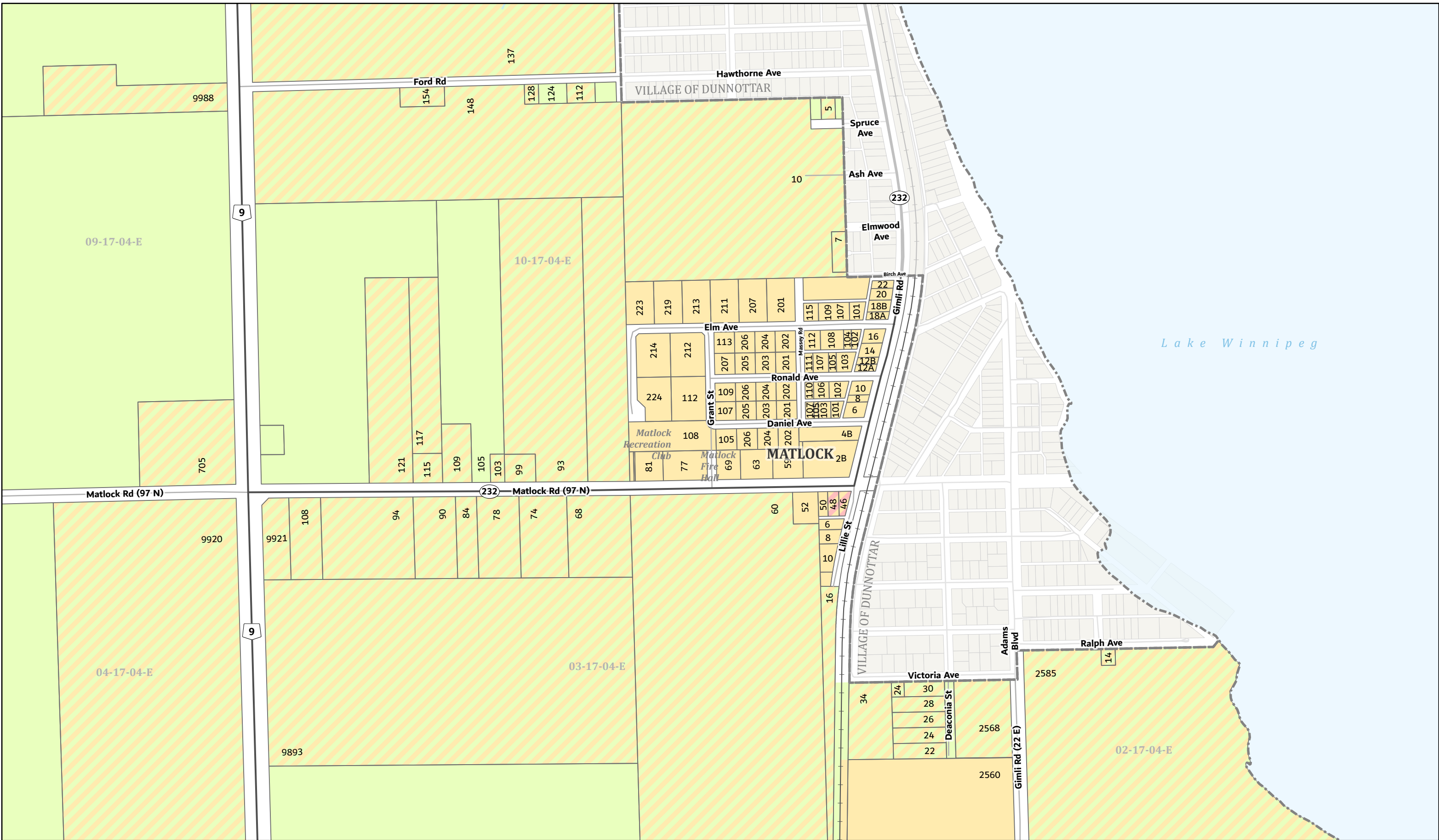
- Water
- Municipal Boundary
- Parcel
- Agricultural/Rural

- Commercial
- First Nation
- Industrial
- Park/Recreation

- Residential
- Dwelling

This map is for display purposes only and not a legal representation of the Rural Municipality of St. Andrews

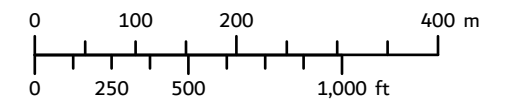


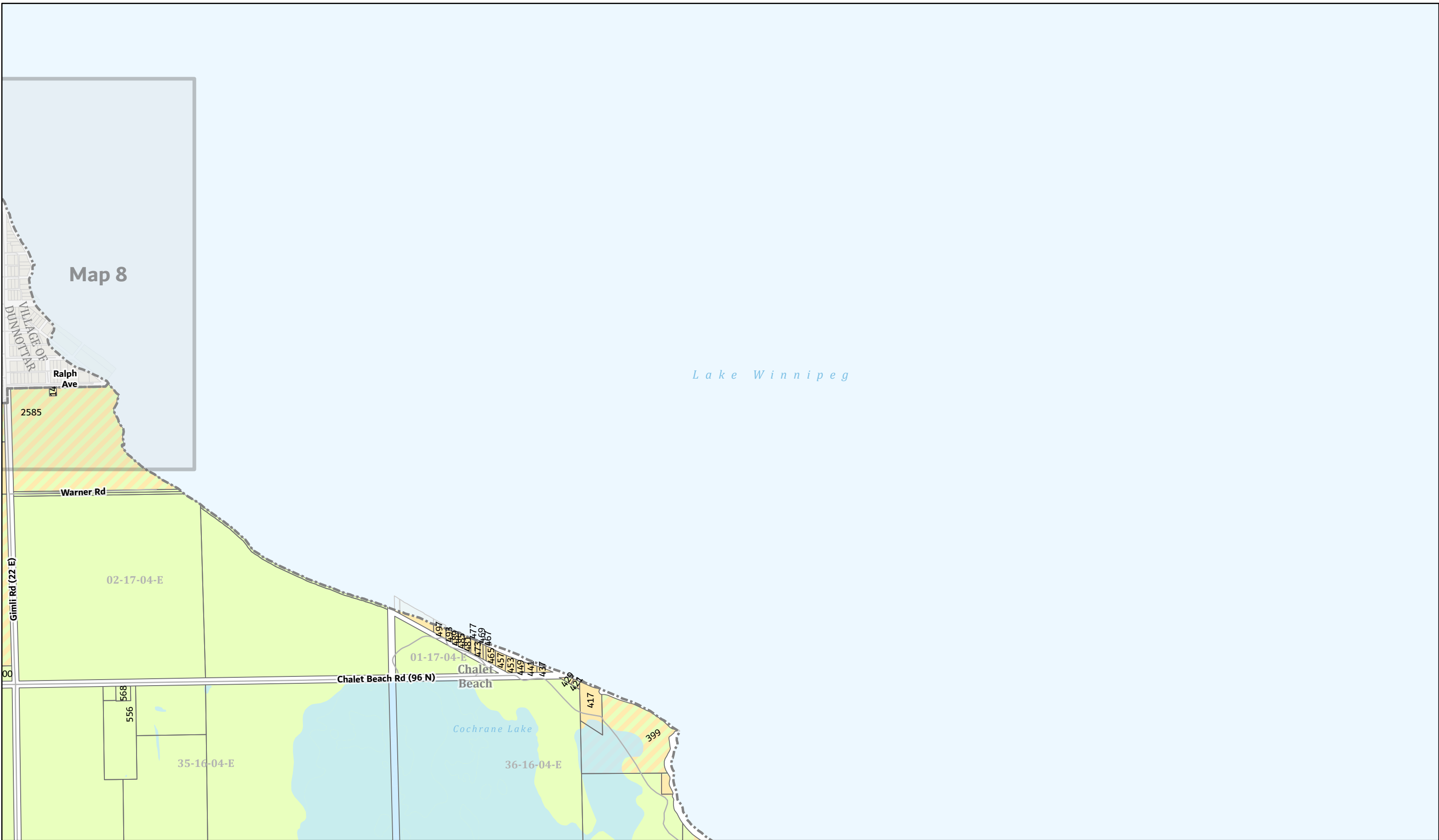


**Legend**

- Provincial Highway
- Road
- Railway
- Municipal Boundary
- ▭ Parcel
- Agricultural/Rural
- Commercial
- First Nation
- Industrial
- Park/Recreation
- Residential
- ▨ Dwelling
- Water

This map is for display purposes only and not a legal representation of the Rural Municipality of St. Andrews

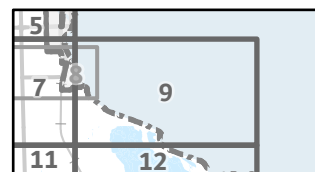




**Rural Municipality of  
St. Andrews**

**Civic Address Map**

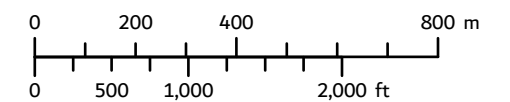
June 1, 2021



**Legend**

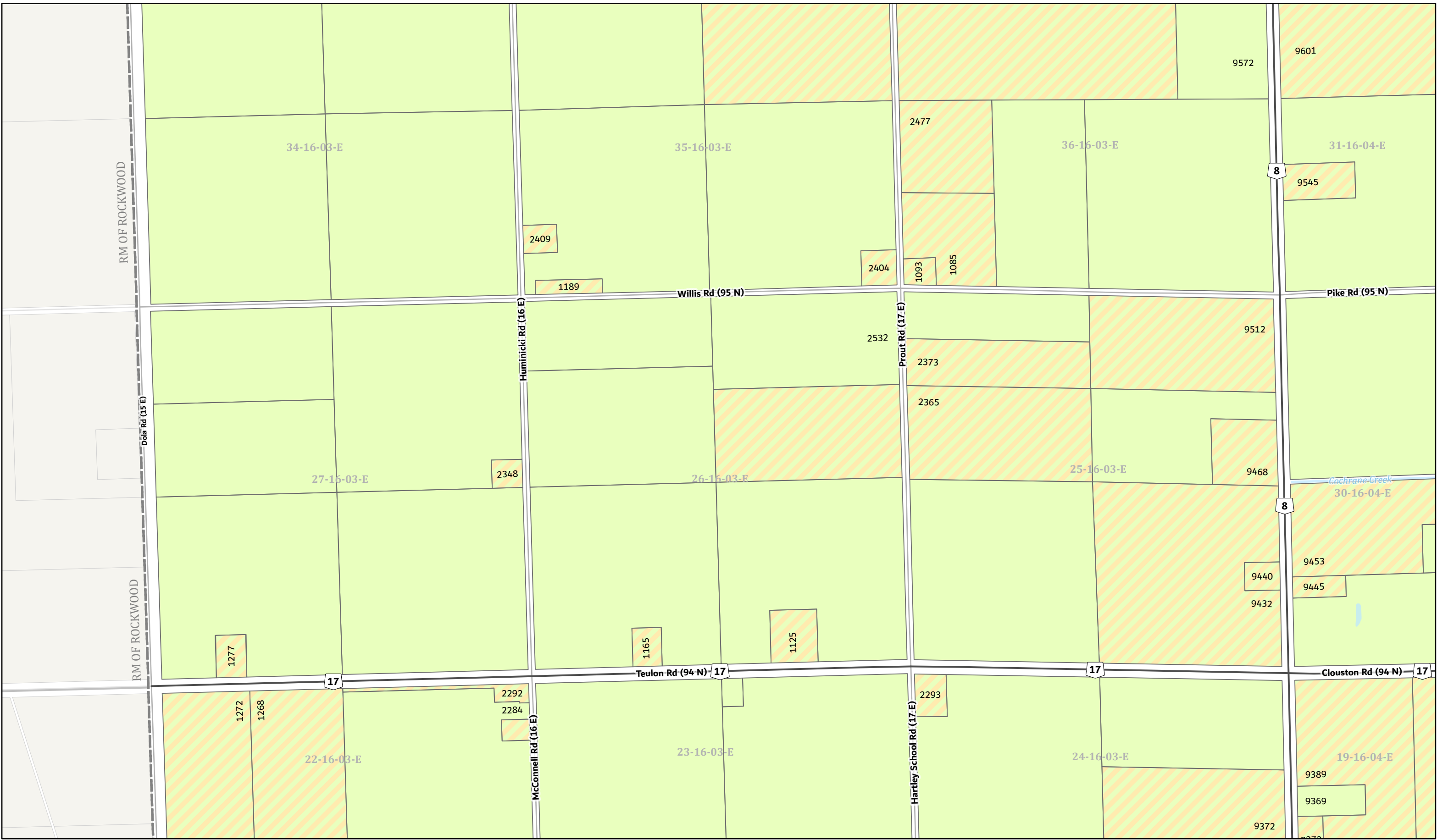
- Provincial Highway
- Road
- Railway
- Municipal Boundary
- ▭ Parcel
- Agricultural/Rural
- Commercial
- First Nation
- Industrial
- Park/Recreation
- Residential
- ▨ Dwelling

This map is for display purposes only and not a legal representation of the Rural Municipality of St. Andrews



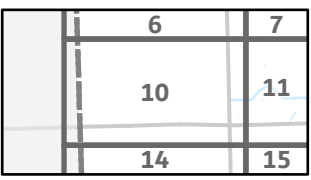
**Map 9**





**Rural Municipality of St. Andrews**

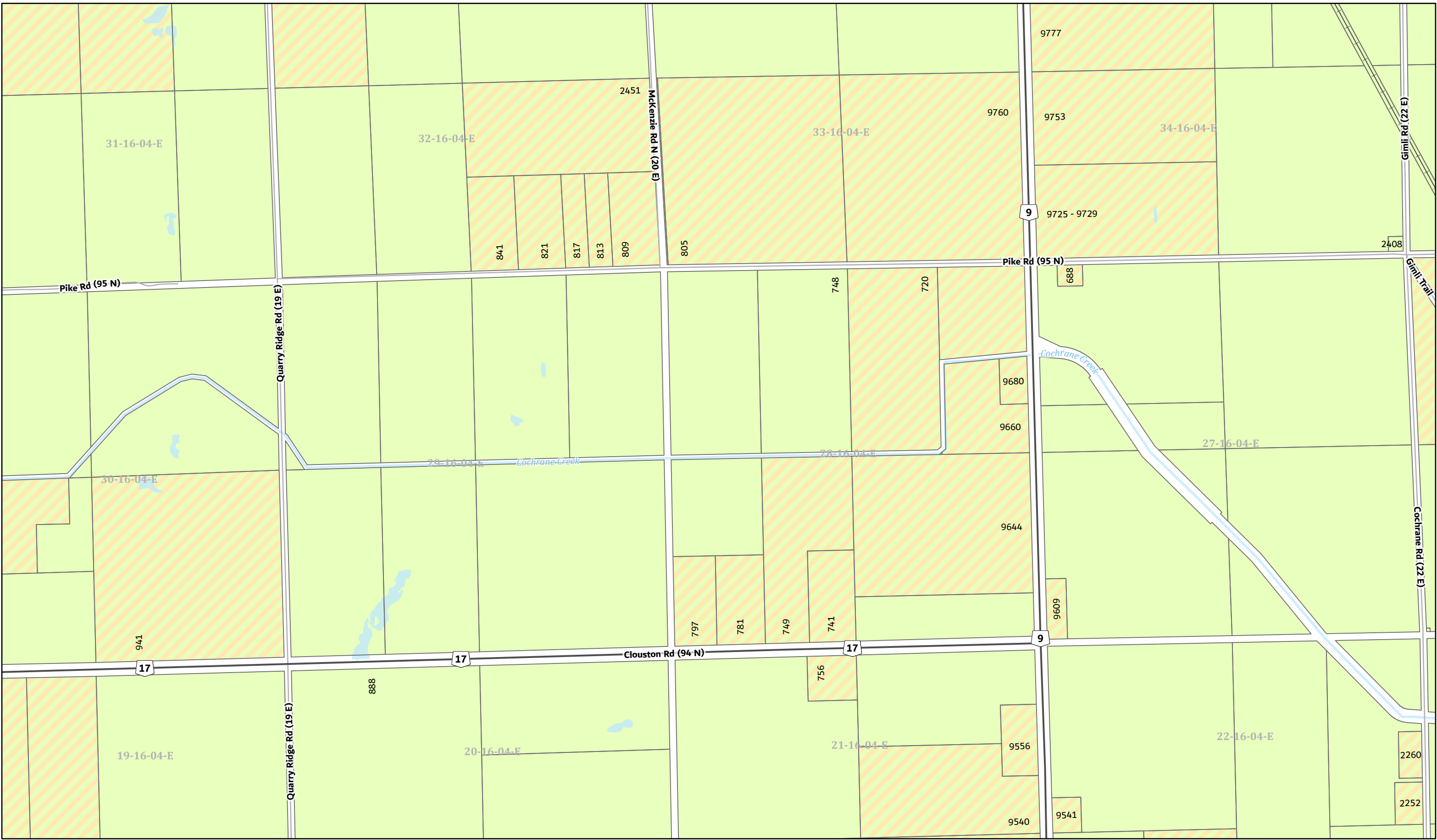
**Civic Address Map**  
June 1, 2021



**Legend**

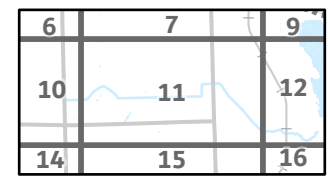
Provincial Highway	Water	Commercial	Residential
Road	Municipal Boundary	First Nation	Dwelling
Railway	Parcel	Industrial	
	Agricultural/Rural	Park/Recreation	

This map is for display purposes only and not a legal representation of the Rural Municipality of St. Andrews



**Rural Municipality of  
St. Andrews**

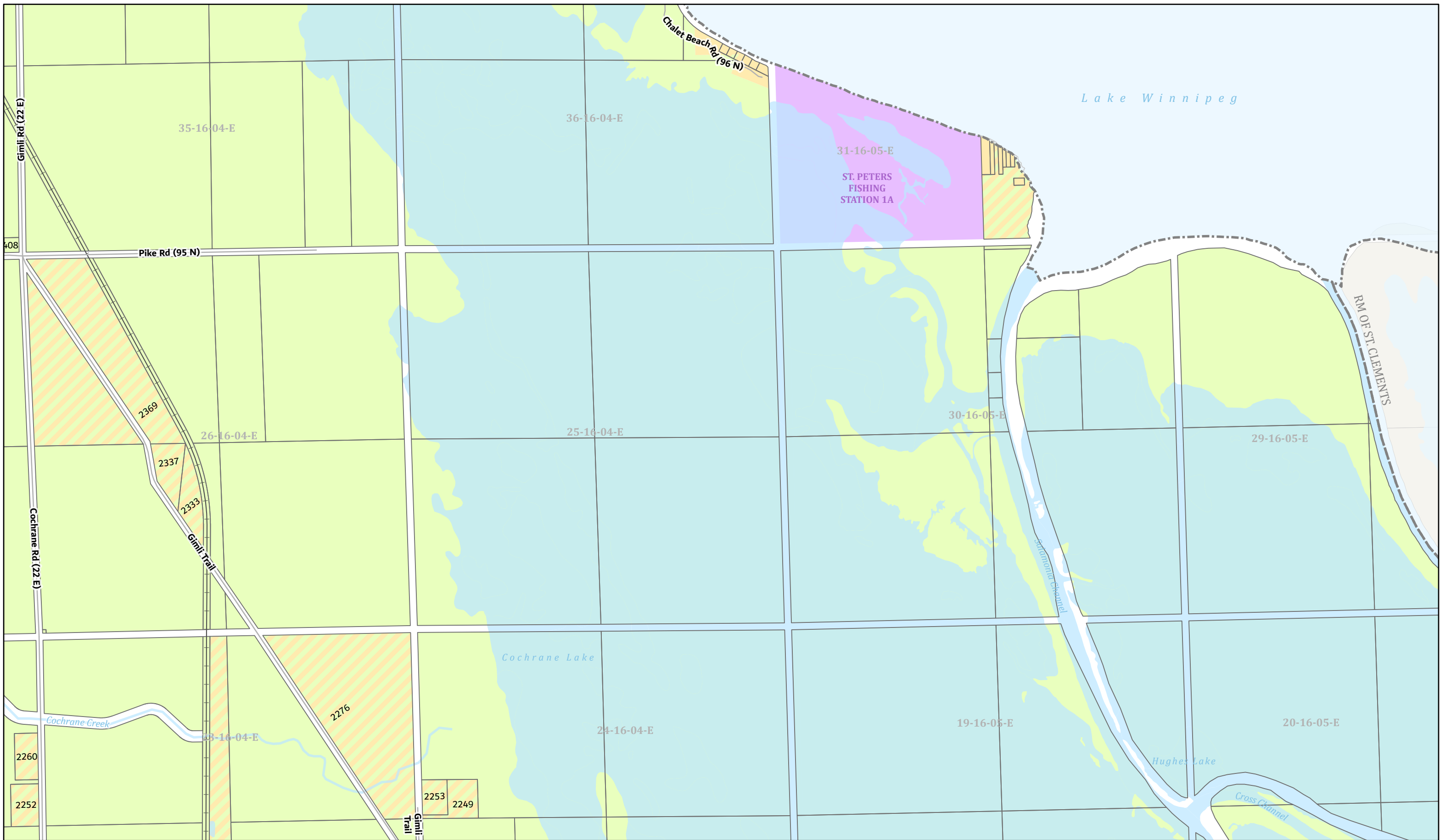
**Civic Address Map**  
June 1, 2021



**Legend**

- Provincial Highway
- Road
- Railway
- Municipal Boundary
- Parcel
- Agricultural/Rural
- Commercial
- First Nation
- Industrial
- Park/Recreation
- Residential
- Dwelling

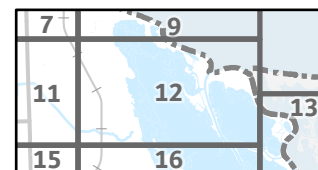
This map is for display purposes only and not a legal representation of the Rural Municipality of St. Andrews



**Rural Municipality of  
St. Andrews**

**Civic Address Map**

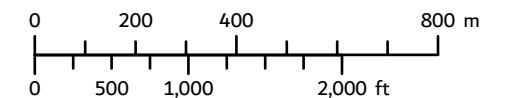
June 1, 2021



**Legend**

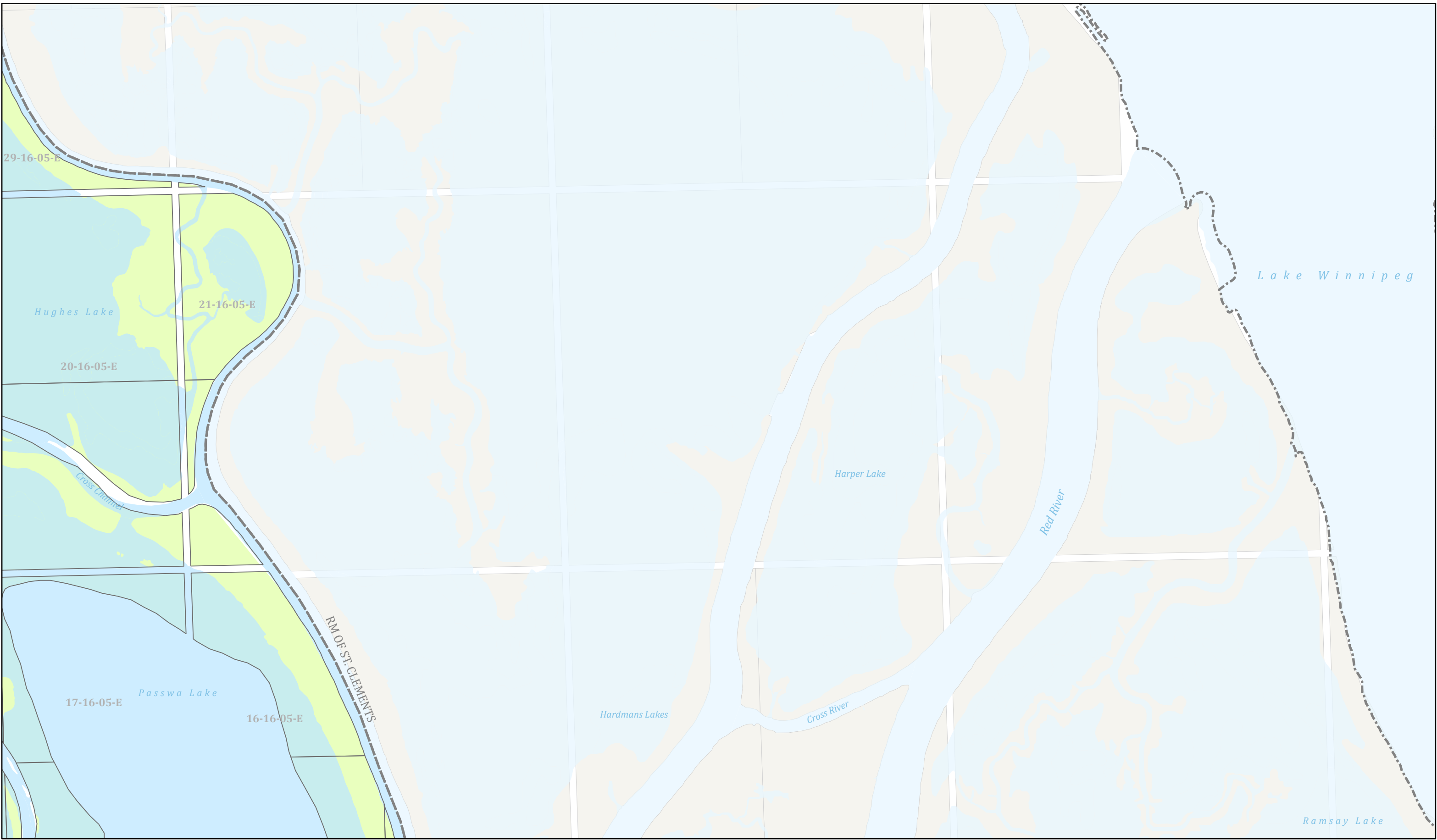
- |                    |                    |                 |            |             |
|--------------------|--------------------|-----------------|------------|-------------|
| Provincial Highway | Municipal Boundary | Water           | Commercial | Residential |
| Road               | Parcel             | First Nation    | Industrial | Dwelling    |
| Railway            | Agricultural/Rural | Park/Recreation |            |             |

This map is for display purposes only and not a legal representation of the Rural Municipality of St. Andrews



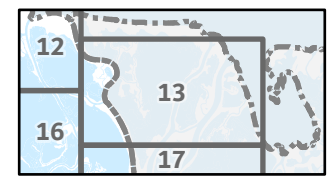
**Map 12**





**Rural Municipality of  
St. Andrews**

**Civic Address Map**  
June 1, 2021



**Legend**

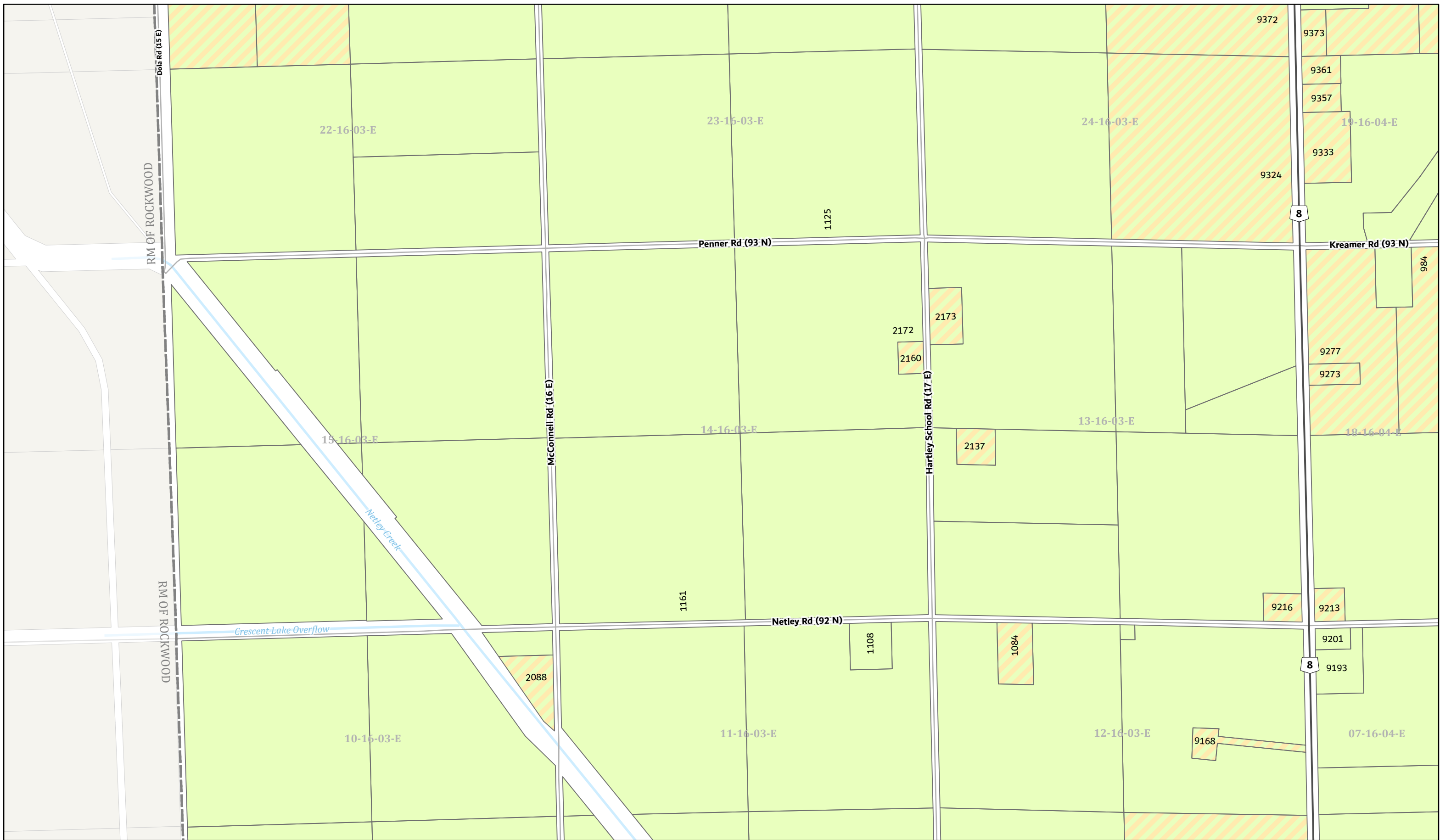
- Provincial Highway
- Road
- Railway
- Municipal Boundary
- Parcel
- Agricultural/Rural
- Water
- Commercial
- First Nation
- Industrial
- Park/Recreation
- Residential
- Dwelling

This map is for display purposes only and not a legal representation of the Rural Municipality of St. Andrews

0 200 400 800 m

0 500 1,000 2,000 ft

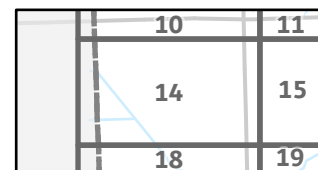




**Rural Municipality of  
St. Andrews**

**Civic Address Map**

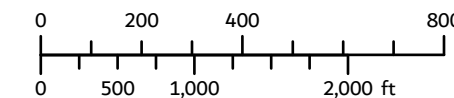
June 1, 2021

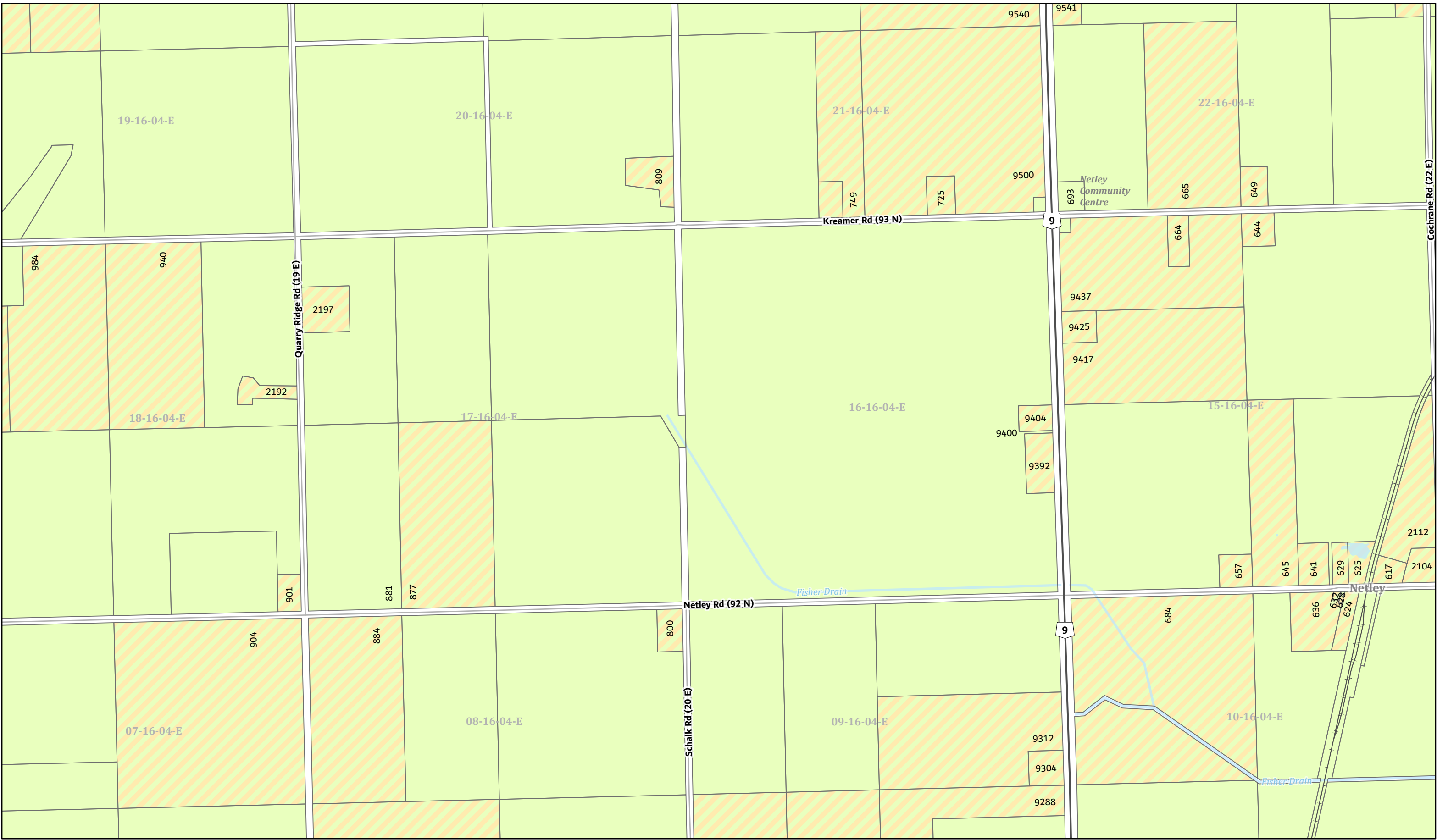


**Legend**

- Provincial Highway
- Road
- Railway
- ⊞ Municipal Boundary
- ▭ Parcel
- Agricultural/Rural
- Commercial
- First Nation
- Industrial
- Park/Recreation
- Residential
- ▨ Dwelling

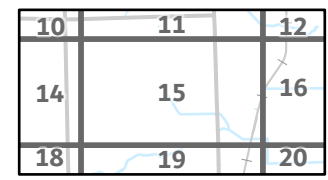
This map is for display purposes only and not a legal representation of the Rural Municipality of St. Andrews





**Rural Municipality of St. Andrews**

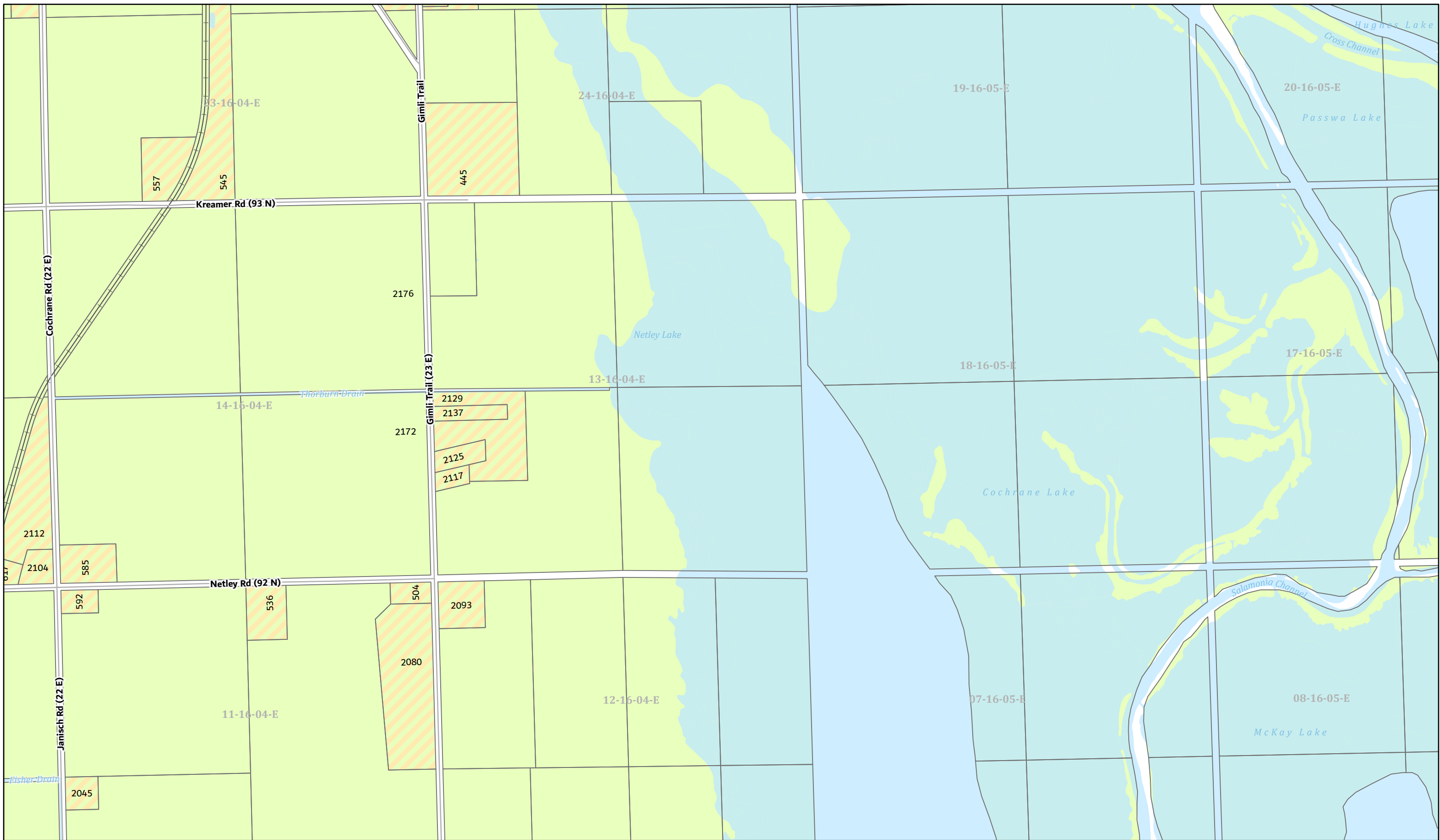
**Civic Address Map**  
June 1, 2021



- Legend**
- Provincial Highway
  - Road
  - Railway
  - Water
  - Municipal Boundary
  - Parcel
  - Agricultural/Rural
  - Commercial
  - First Nation
  - Industrial
  - Park/Recreation
  - Residential
  - Dwelling

This map is for display purposes only and not a legal representation of the Rural Municipality of St. Andrews

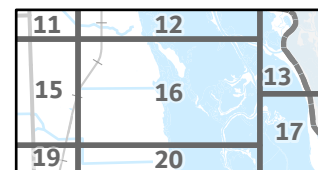




**Rural Municipality of  
St. Andrews**

**Civic Address Map**

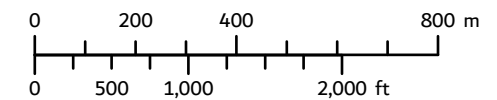
June 1, 2021

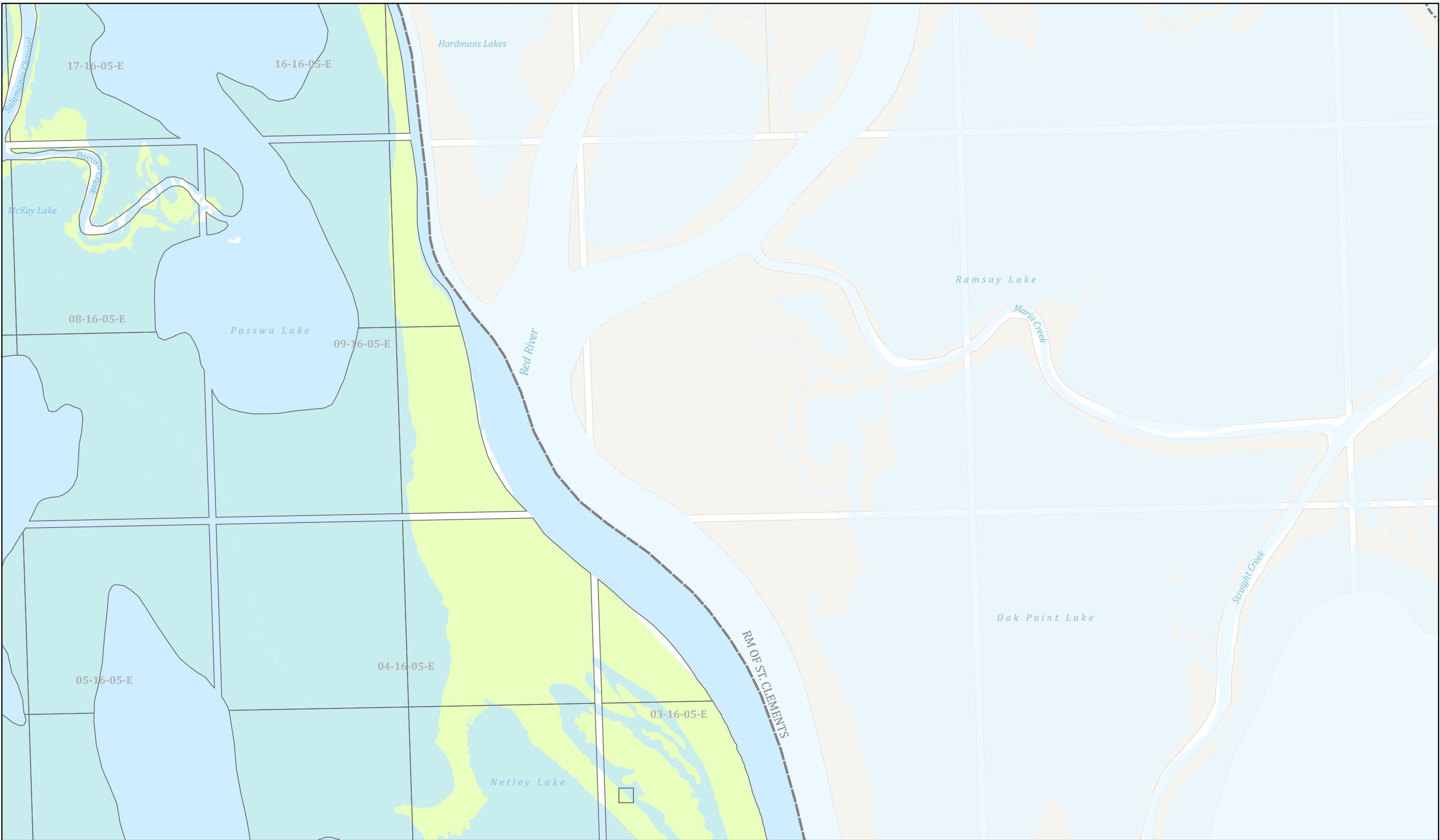


**Legend**

- Provincial Highway
- Road
- Railway
- Municipal Boundary
- ▭ Parcel
- Agricultural/Rural
- Water
- Commercial
- First Nation
- Industrial
- Park/Recreation
- Residential
- ▨ Dwelling

This map is for display purposes only and not a legal representation of the Rural Municipality of St. Andrews

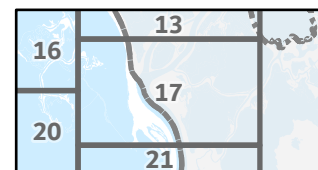




**Rural Municipality of St. Andrews**

**Civic Address Map**

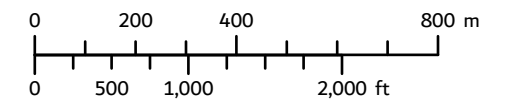
June 1, 2021



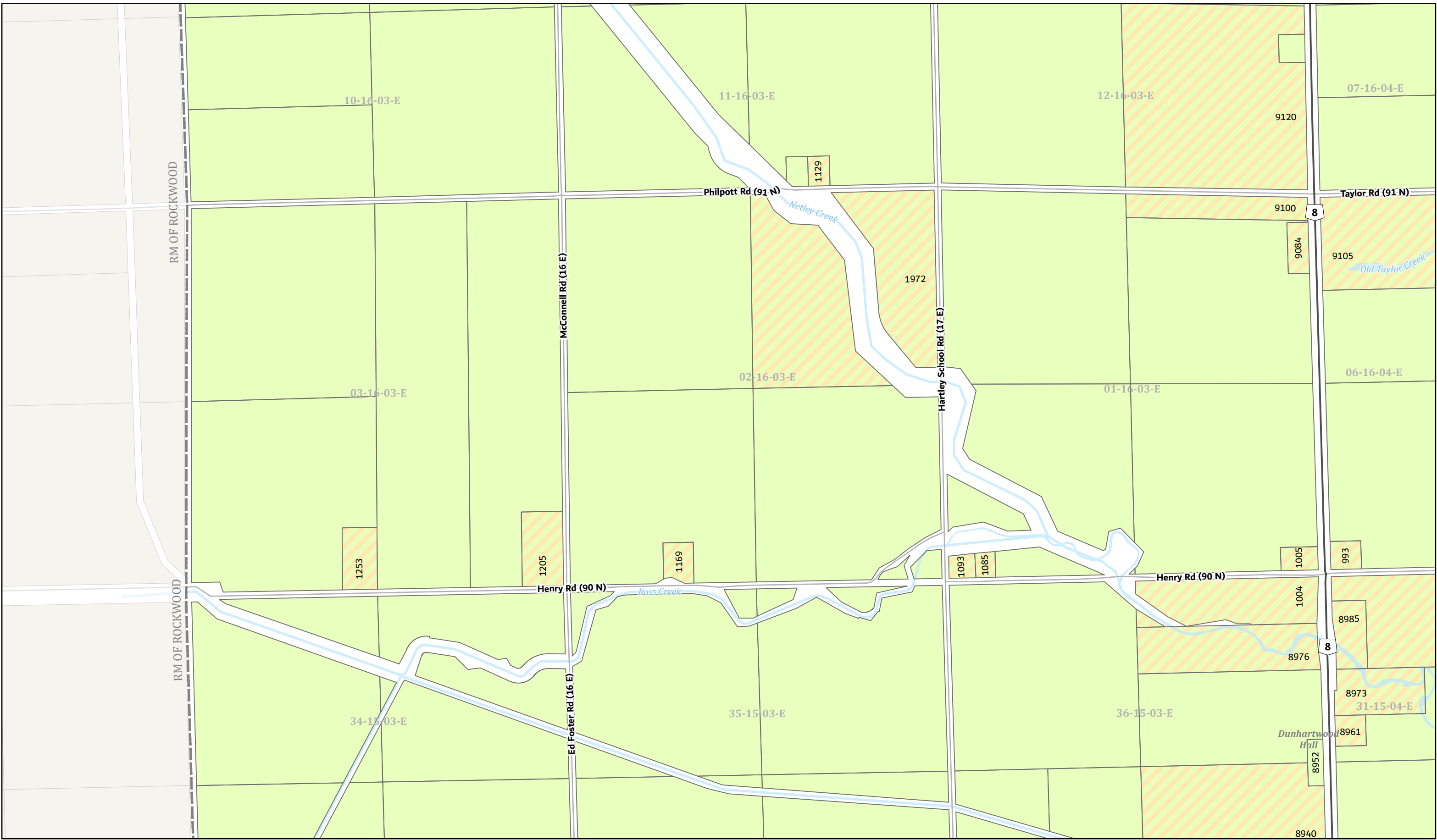
**Legend**

- Provincial Highway
- Road
- Railway
- - - Municipal Boundary
- ▭ Parcel
- Agricultural/Rural
- Commercial
- First Nation
- Industrial
- Park/Recreation
- Residential
- Dwelling

This map is for display purposes only and not a legal representation of the Rural Municipality of St. Andrews

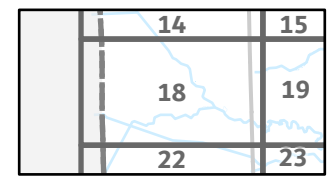


**Map 17**



**Rural Municipality of St. Andrews**

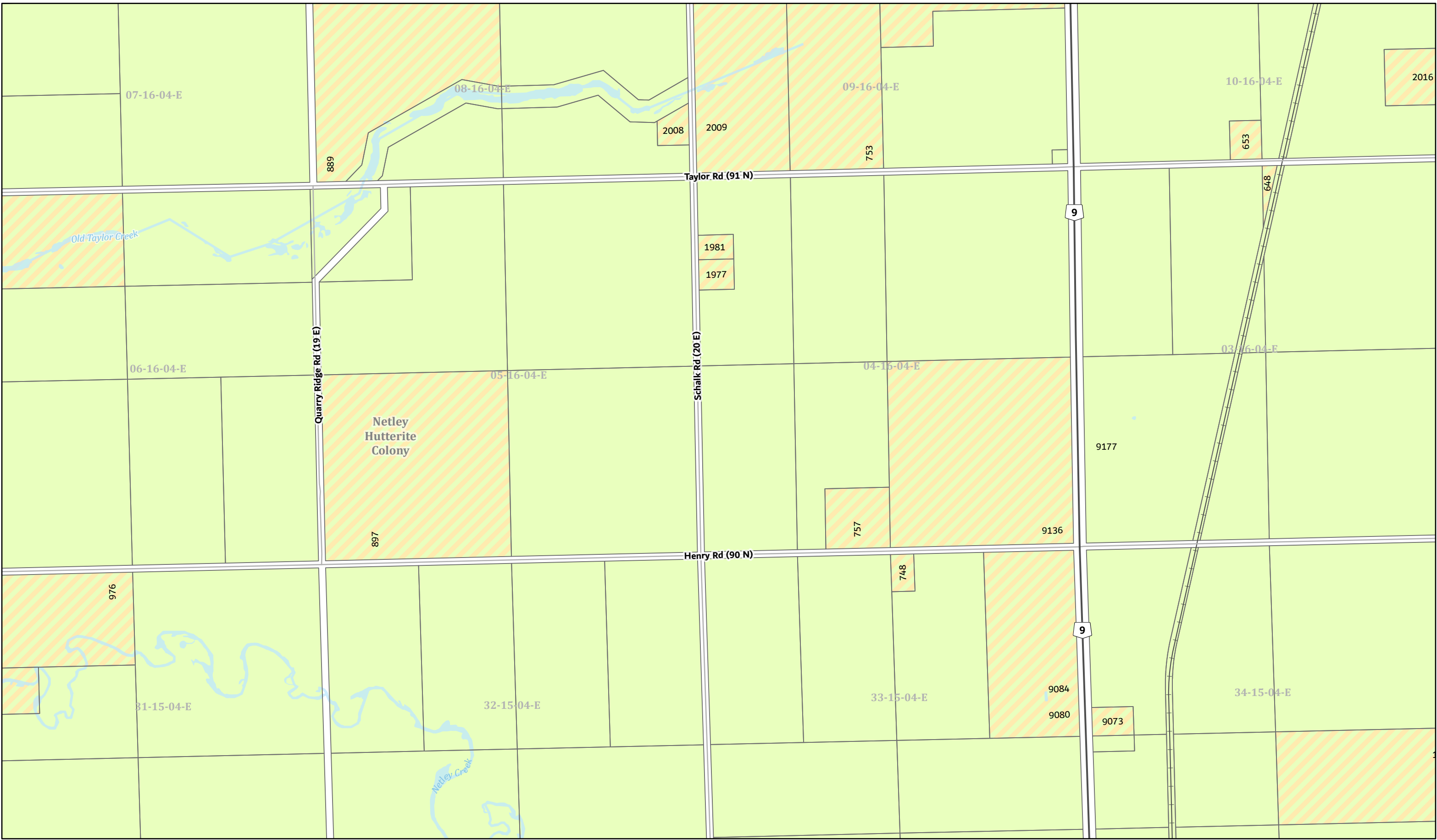
**Civic Address Map**  
June 1, 2021



- Legend**
- Provincial Highway
  - Road
  - Railway
  - Municipal Boundary
  - Parcel
  - Agricultural/Rural
  - Commercial
  - First Nation
  - Industrial
  - Park/Recreation
  - Residential
  - Dwelling

This map is for display purposes only and not a legal representation of the Rural Municipality of St. Andrews





**Rural Municipality of St. Andrews**

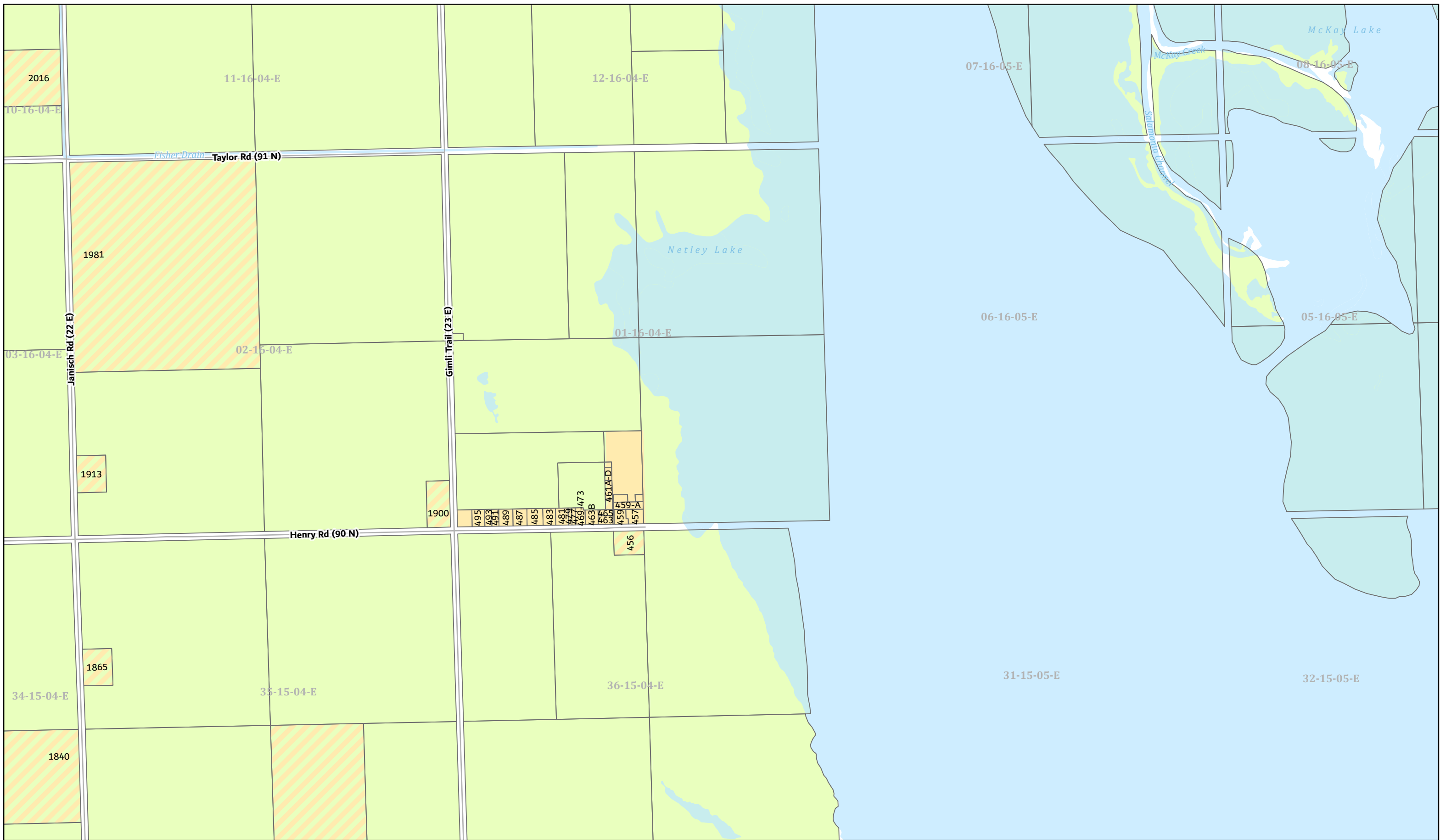
**Civic Address Map**  
June 1, 2021

14	15	16
18	19	20
22	23	26

- Legend**
- Provincial Highway
  - Road
  - Railway
  - Water
  - Municipal Boundary
  - Parcel
  - Agricultural/Rural
  - Commercial
  - First Nation
  - Industrial
  - Park/Recreation
  - Residential
  - Dwelling

This map is for display purposes only and not a legal representation of the Rural Municipality of St. Andrews

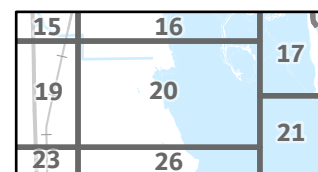
0 200 400 800 m  
0 500 1,000 2,000 ft



**Rural Municipality of  
St. Andrews**

**Civic Address Map**

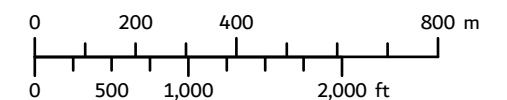
June 1, 2021

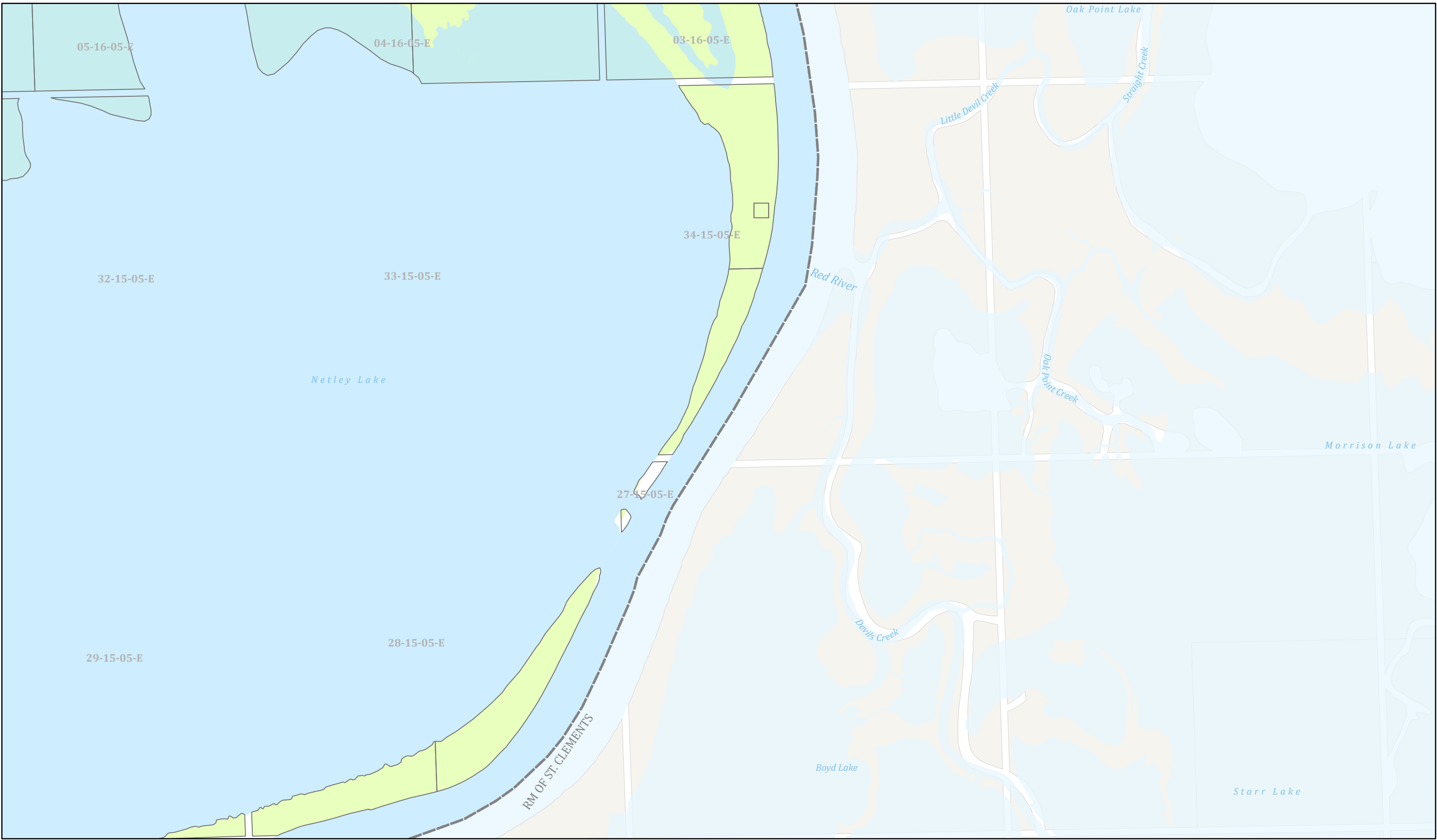


**Legend**

- Provincial Highway
- Road
- Railway
- Municipal Boundary
- ▭ Parcel
- Agricultural/Rural
- Commercial
- First Nation
- Industrial
- Park/Recreation
- Residential
- ▨ Dwelling

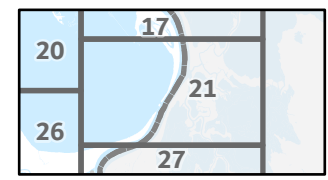
This map is for display purposes only and not a legal representation of the Rural Municipality of St. Andrews





**Rural Municipality of  
St. Andrews**

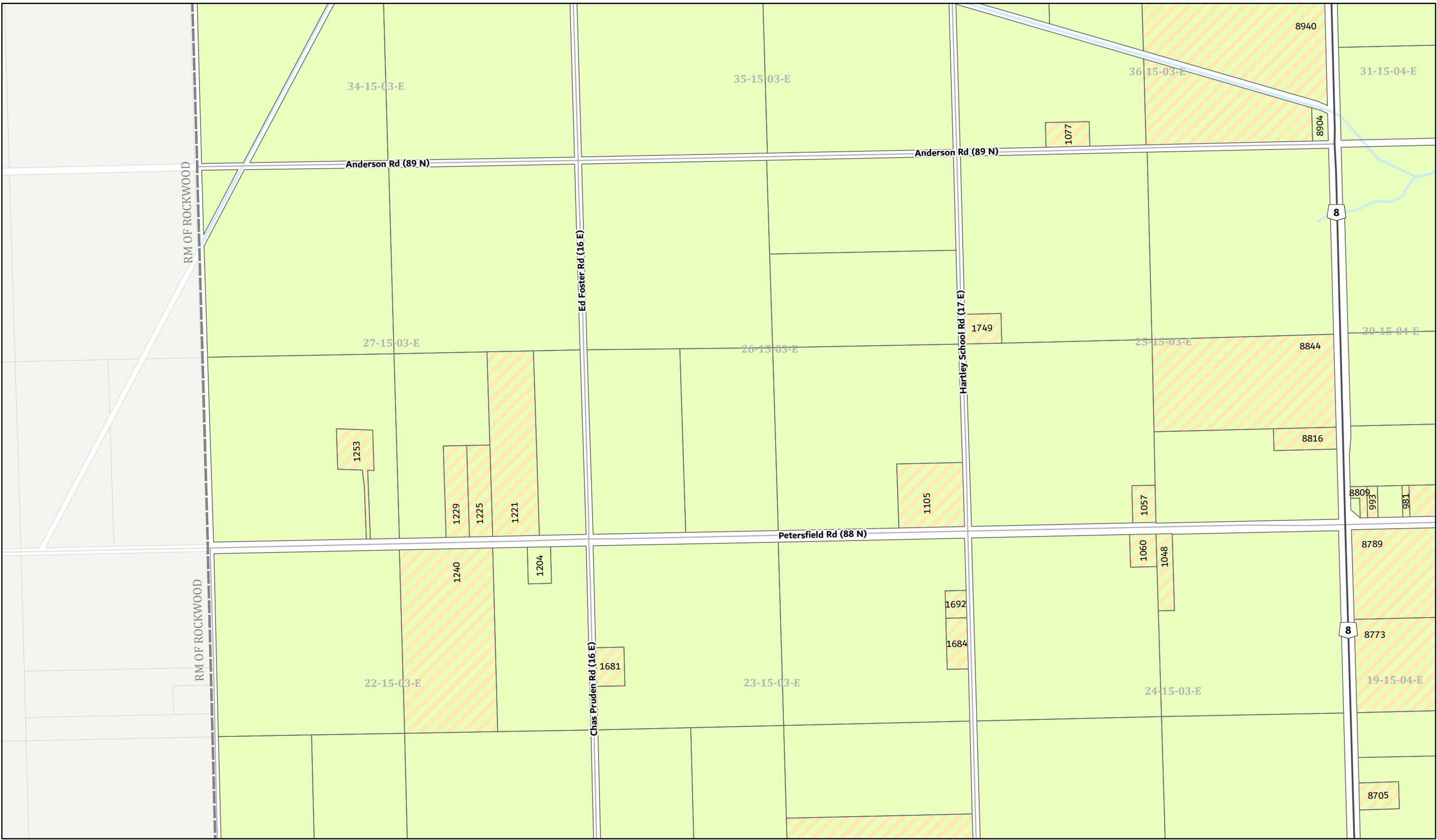
**Civic Address Map**  
June 1, 2021



**Legend**

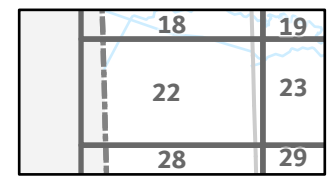
- |                    |                    |                 |            |             |
|--------------------|--------------------|-----------------|------------|-------------|
| Provincial Highway | Municipal Boundary | Water           | Commercial | Residential |
| Road               | Parcel             | First Nation    | Industrial | Dwelling    |
| Railway            | Agricultural/Rural | Park/Recreation |            |             |

This map is for display purposes only and not a legal representation of the Rural Municipality of St. Andrews



**Rural Municipality of St. Andrews**

**Civic Address Map**  
June 1, 2021



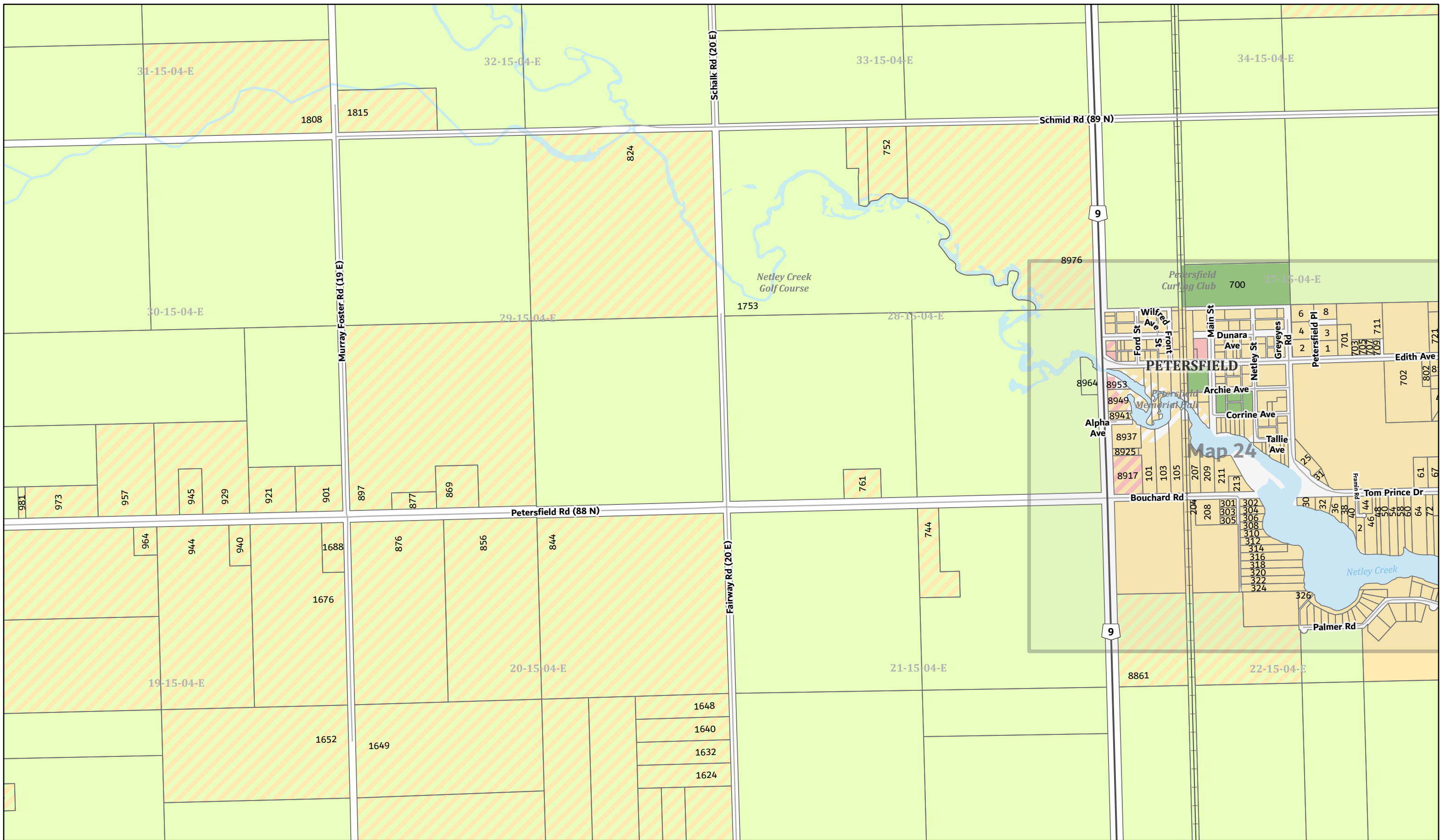
**Legend**

Provincial Highway	Municipal Boundary	Water	Commercial	Residential Dwelling
Road	Parcel	Agricultural/Rural	First Nation	
Railway	Park/Recreation		Industrial	

This map is for display purposes only and not a legal representation of the Rural Municipality of St. Andrews

**Map 22**

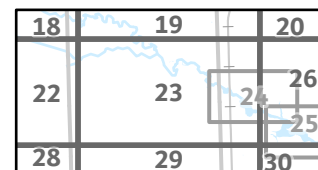




# Rural Municipality of St. Andrews

## Civic Address Map

June 1, 2021

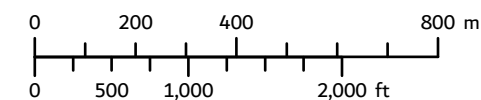


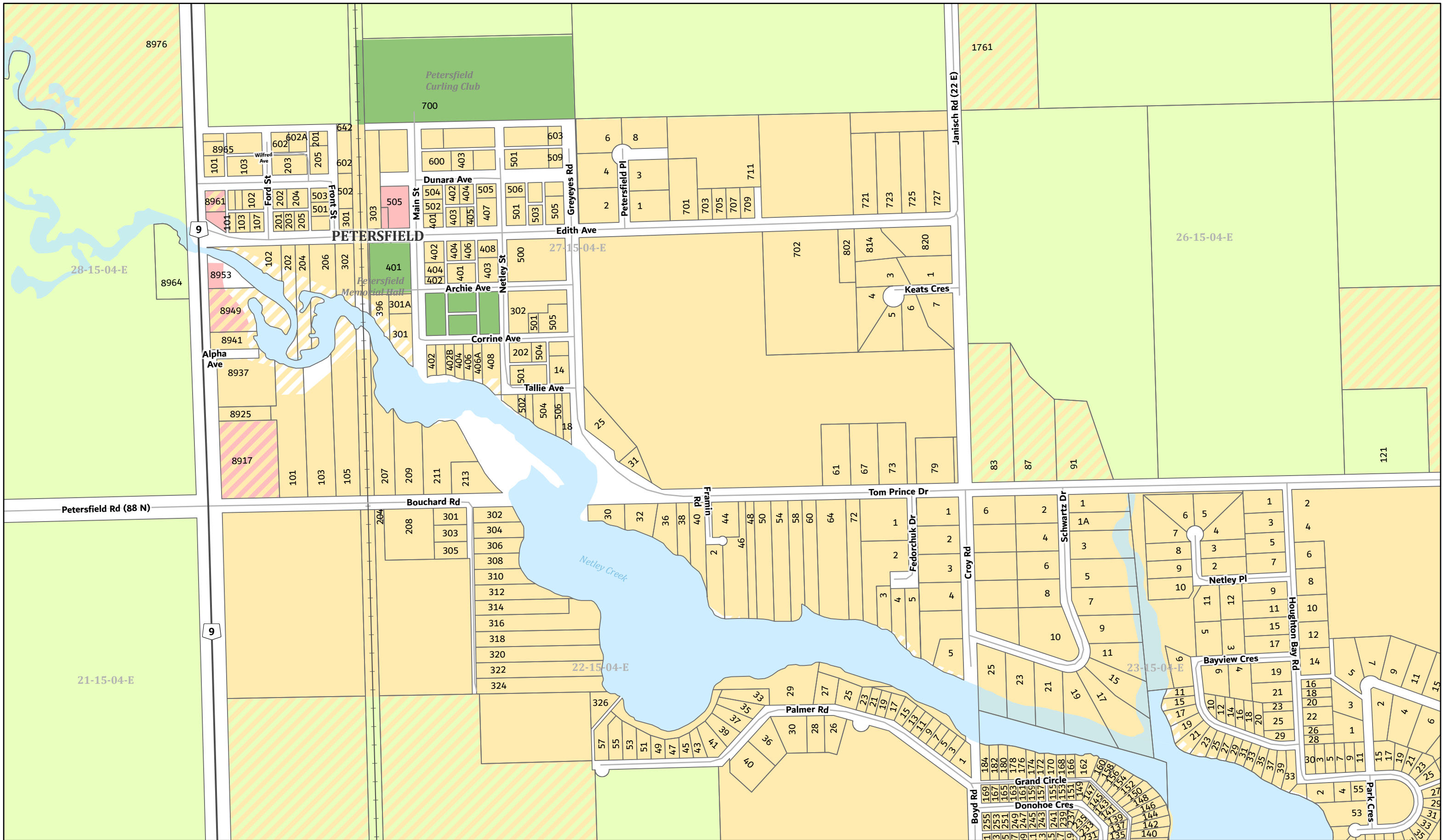
### Legend

- Provincial Highway
- Road
- Railway
- Municipal Boundary
- Parcel
- Agricultural/Rural
- Commercial
- First Nation
- Industrial
- Park/Recreation

- Water
- Residential
- Dwelling

This map is for display purposes only and not a legal representation of the Rural Municipality of St. Andrews

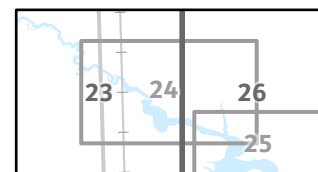




**Rural Municipality of St. Andrews**

**Civic Address Map**

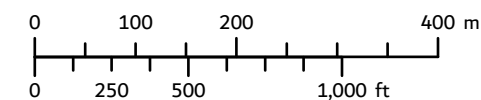
June 1, 2021

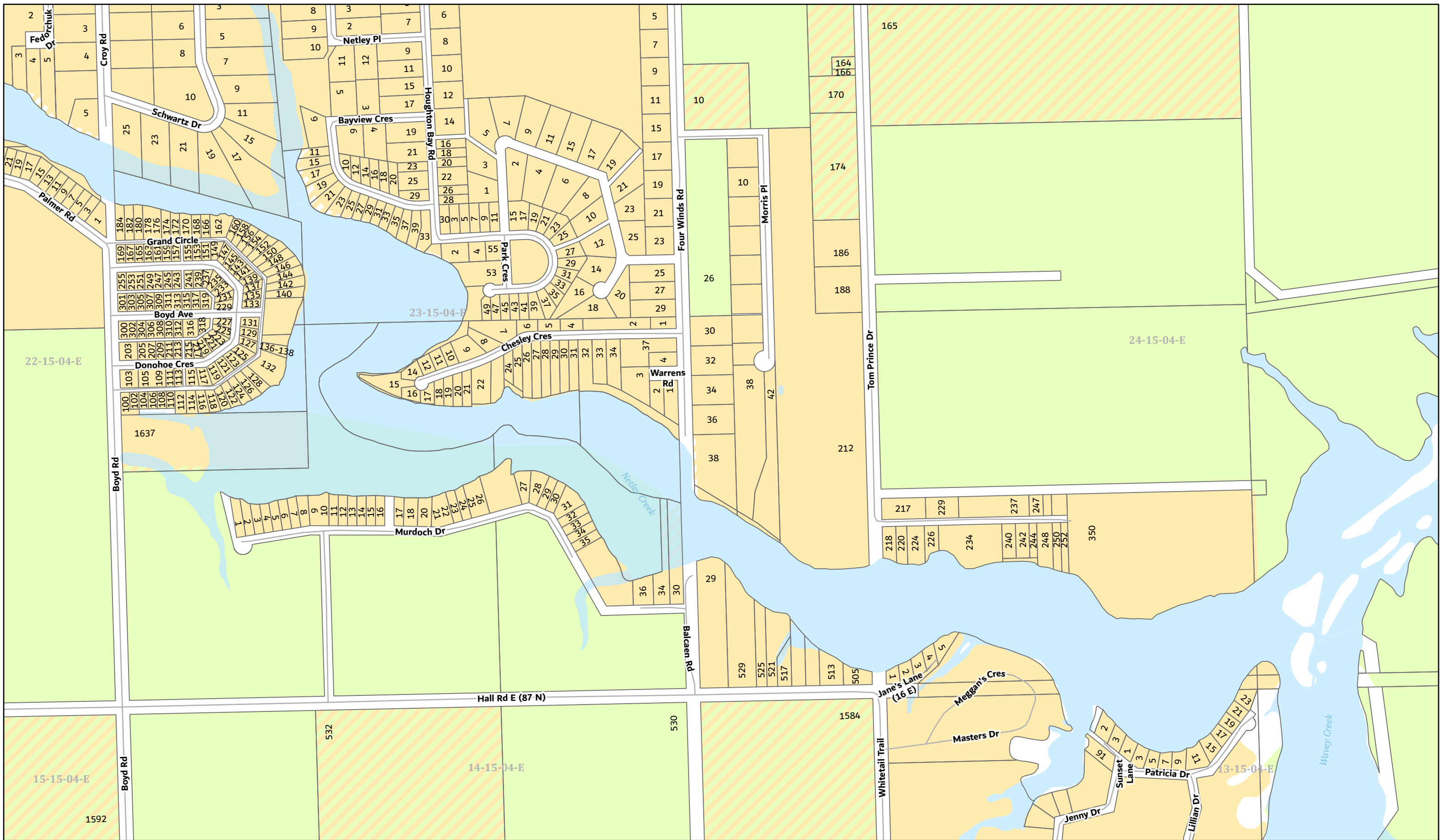


**Legend**

- Provincial Highway
- Road
- Railway
- Municipal Boundary
- Parcel
- Agricultural/Rural
- Water
- Commercial
- First Nation
- Industrial
- Park/Recreation
- Residential
- Dwelling

This map is for display purposes only and not a legal representation of the Rural Municipality of St. Andrews

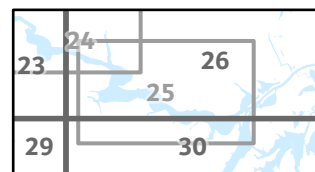




**Rural Municipality of  
St. Andrews**

**Civic Address Map**

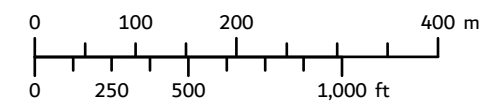
June 1, 2021



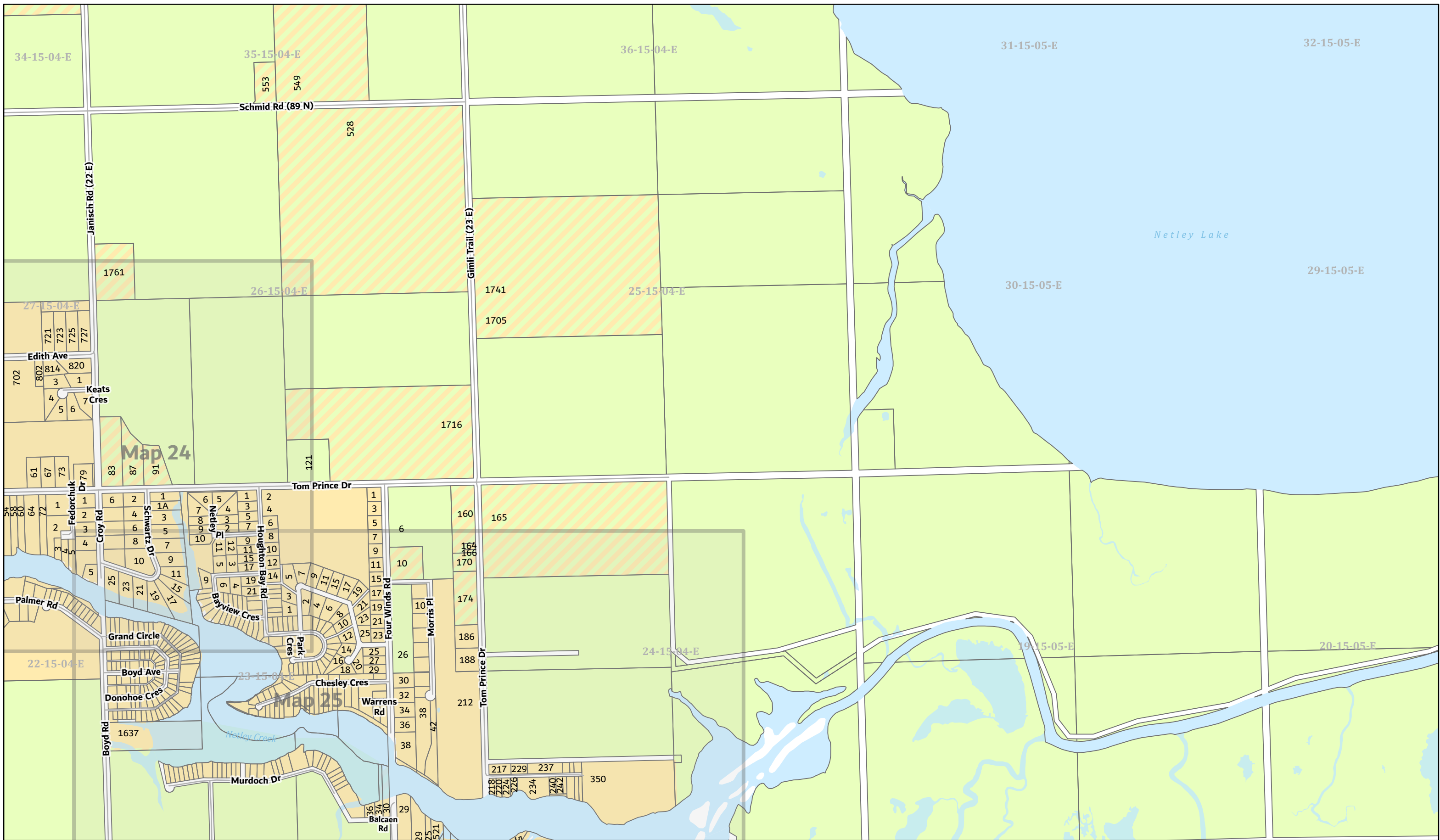
**Legend**

- Provincial Highway
- Road
- Railway
- Municipal Boundary
- Parcel
- Agricultural/Rural
- Commercial
- First Nation
- Industrial
- Park/Recreation
- Residential
- Dwelling

This map is for display purposes only and not a legal representation of the Rural Municipality of St. Andrews



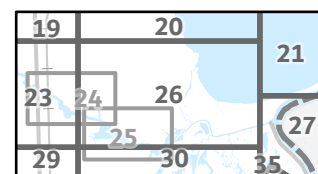




Rural Municipality of  
**St. Andrews**

**Civic Address Map**

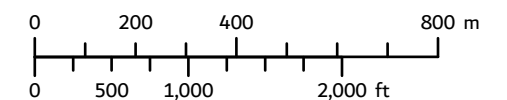
June 1, 2021



**Legend**

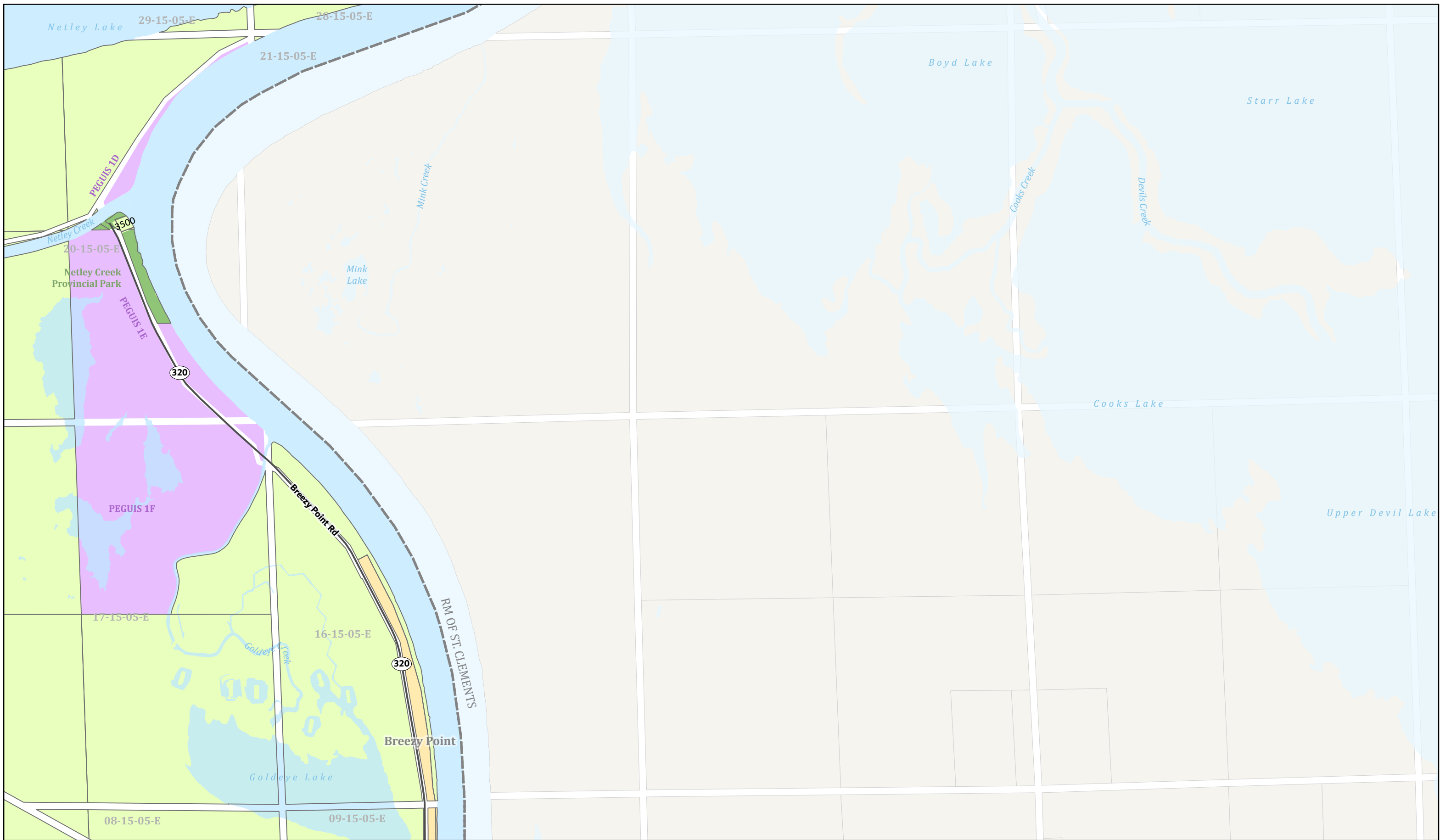
- Provincial Highway
- Road
- Railway
- ▭ Municipal Boundary
- ▭ Parcel
- ▭ Agricultural/Rural
- ▭ Water
- ▭ Commercial
- ▭ First Nation
- ▭ Industrial
- ▭ Park/Recreation
- ▭ Residential
- ▭ Dwelling

This map is for display purposes only and not a legal representation of the Rural Municipality of St. Andrews



**Map 26**

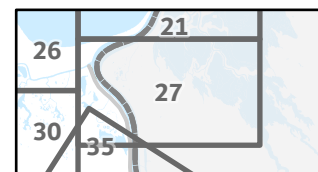




**Rural Municipality of  
St. Andrews**

**Civic Address Map**

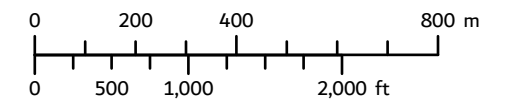
June 1, 2021

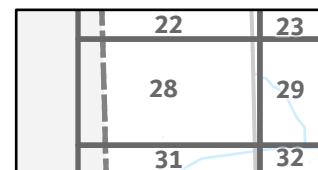
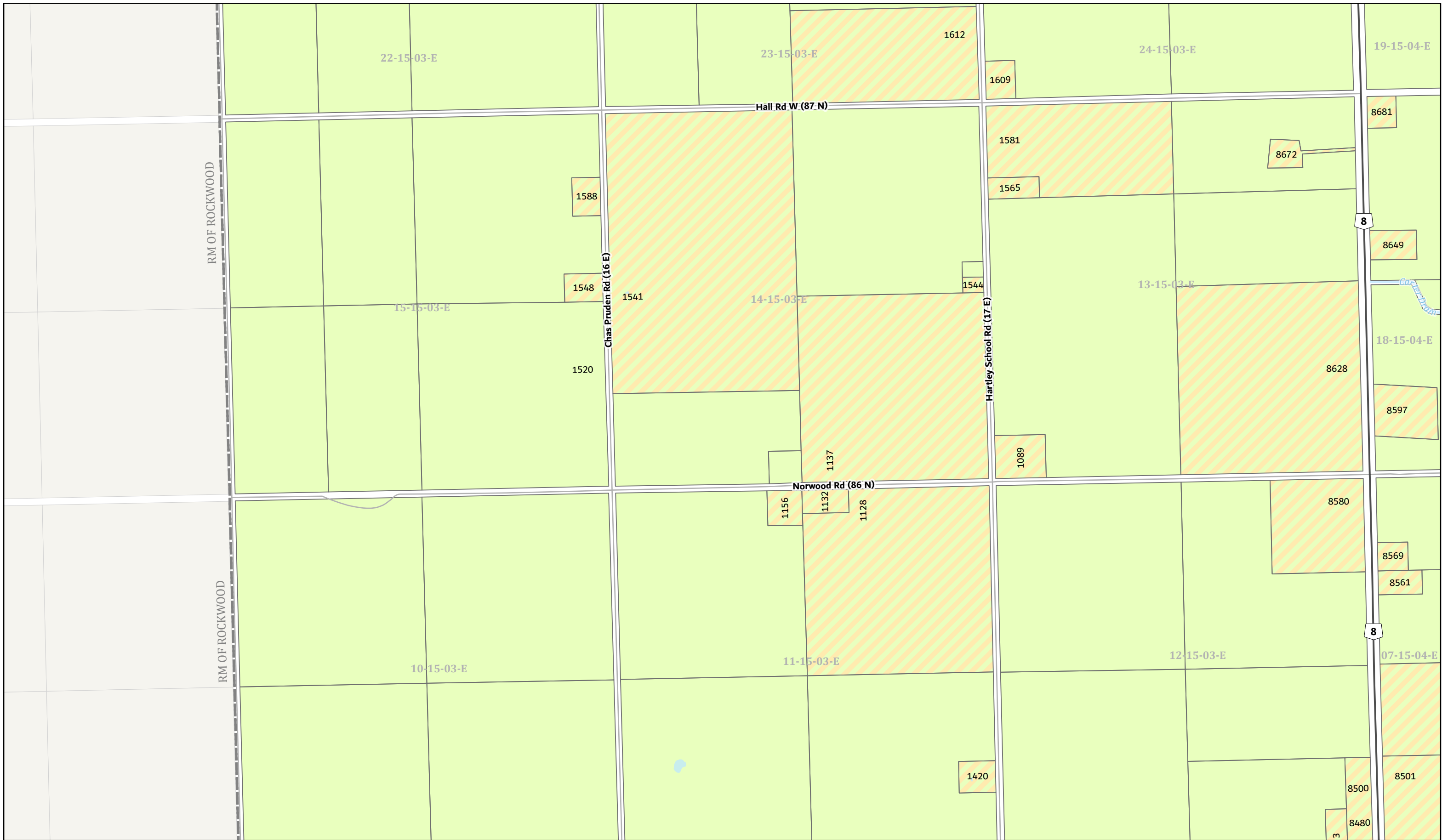


**Legend**

- Provincial Highway
- Road
- Railway
- Municipal Boundary
- ▭ Parcel
- Agricultural/Rural
- Commercial
- First Nation
- Industrial
- Park/Recreation
- Residential
- Dwelling

This map is for display purposes only and not a legal representation of the Rural Municipality of St. Andrews

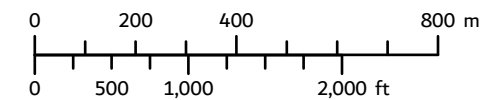


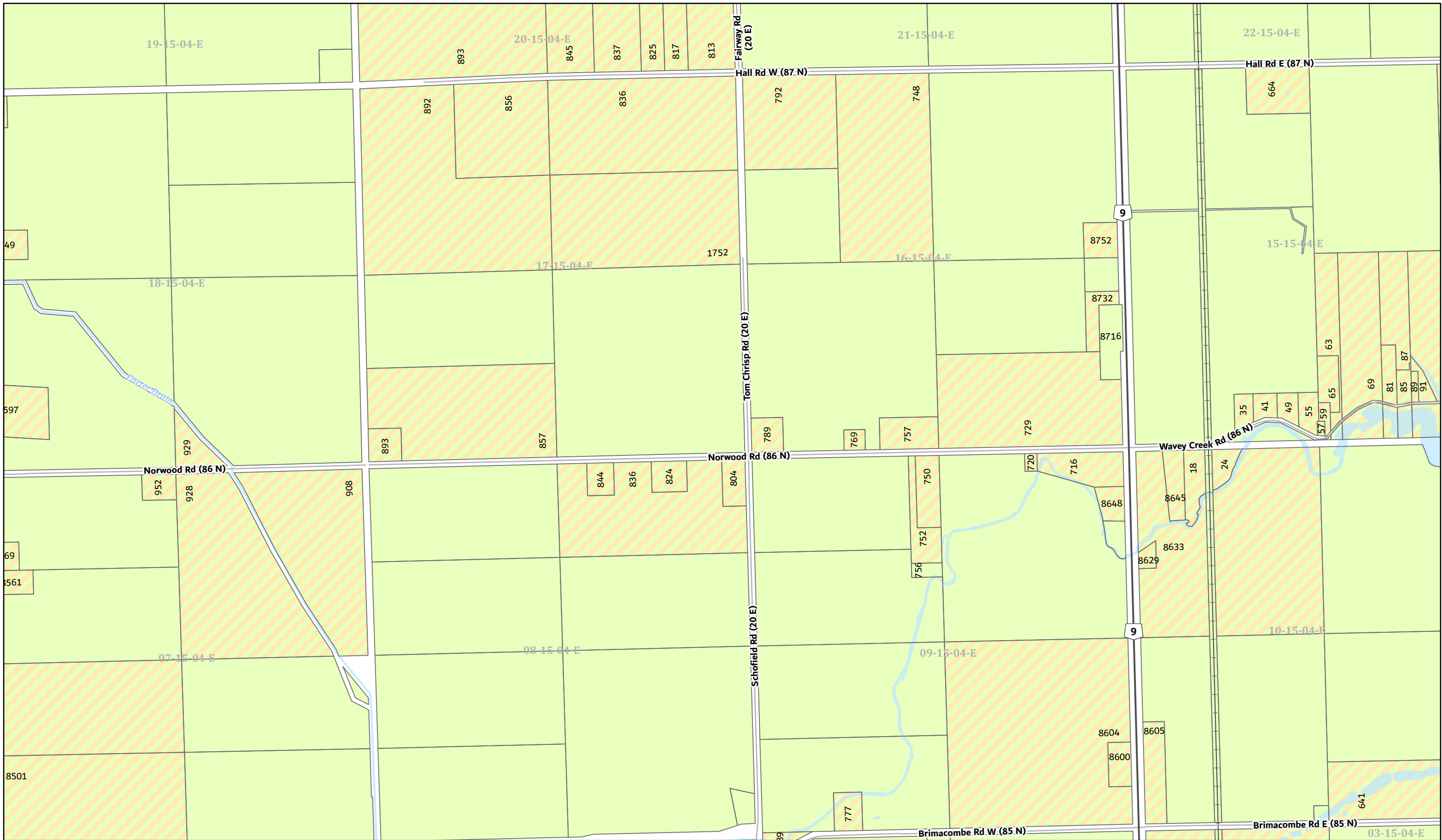


**Legend**

- Provincial Highway
- Road
- Railway
- Municipal Boundary
- ▭ Parcel
- Agricultural/Rural
- Commercial
- First Nation
- Industrial
- Park/Recreation
- Residential
- ▨ Dwelling

This map is for display purposes only and not a legal representation of the Rural Municipality of St. Andrews

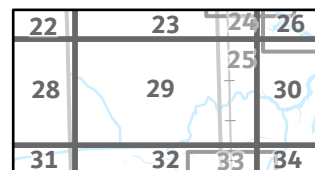




**Rural Municipality of  
St. Andrews**

**Civic Address Map**

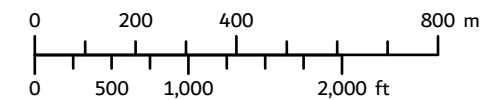
June 1, 2021

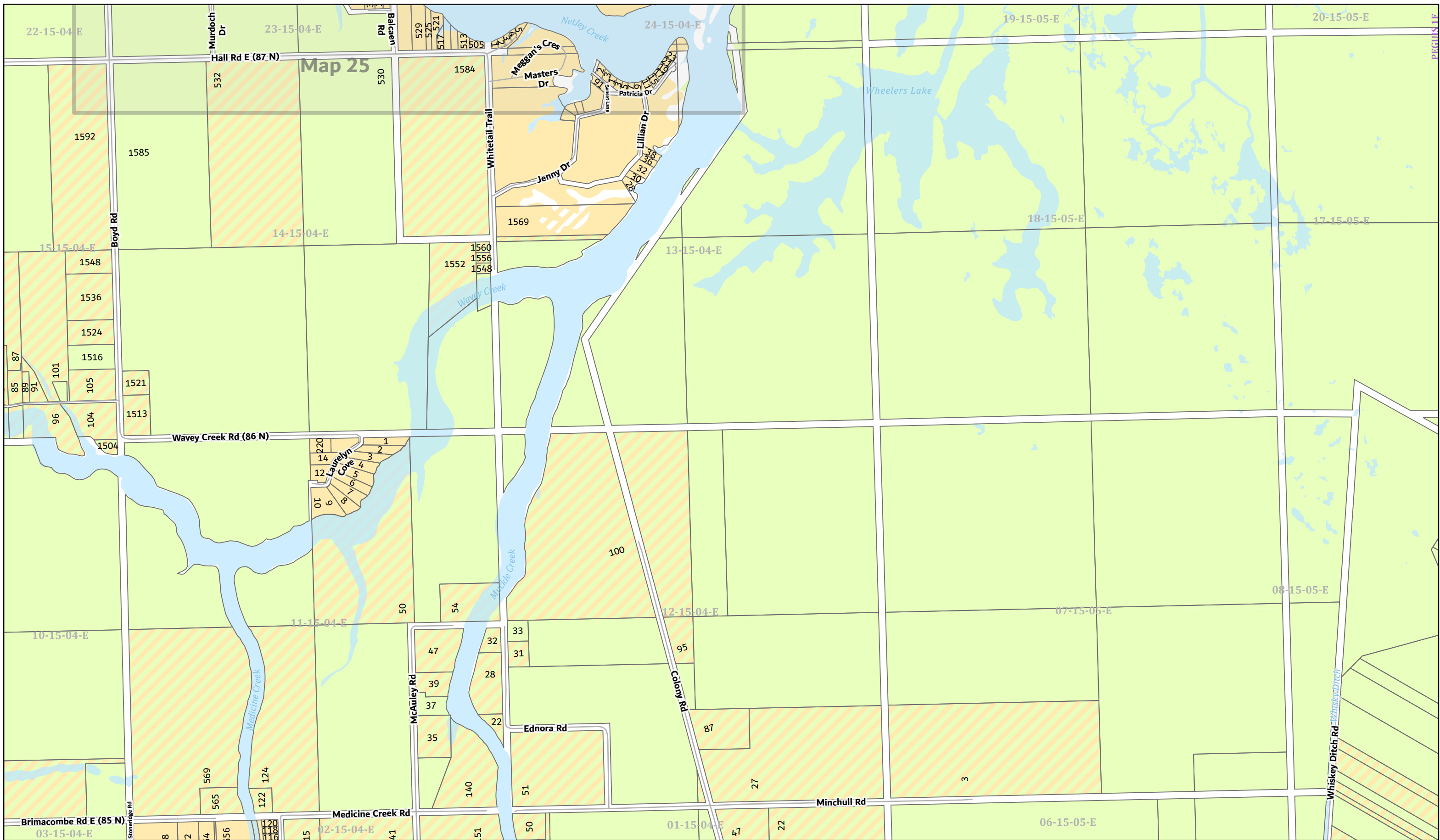


**Legend**

- Provincial Highway
- Road
- Railway
- Municipal Boundary
- ▭ Parcel
- Agricultural/Rural
- Commercial
- First Nation
- Industrial
- Park/Recreation
- Residential
- ▨ Dwelling

This map is for display purposes only and not a legal representation of the Rural Municipality of St. Andrews

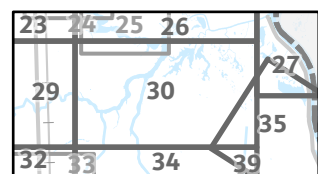




**Rural Municipality of  
St. Andrews**

**Civic Address Map**

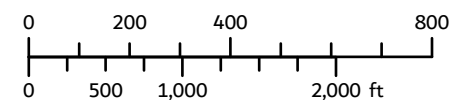
June 1, 2021



**Legend**

- Provincial Highway
- Road
- Railway
- Municipal Boundary
- Parcel
- Water
- Commercial
- First Nation
- Industrial
- Park/Recreation
- Residential
- Dwelling
- Agricultural/Rural

This map is for display purposes only and not a legal representation of the Rural Municipality of St. Andrews

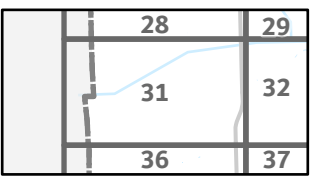






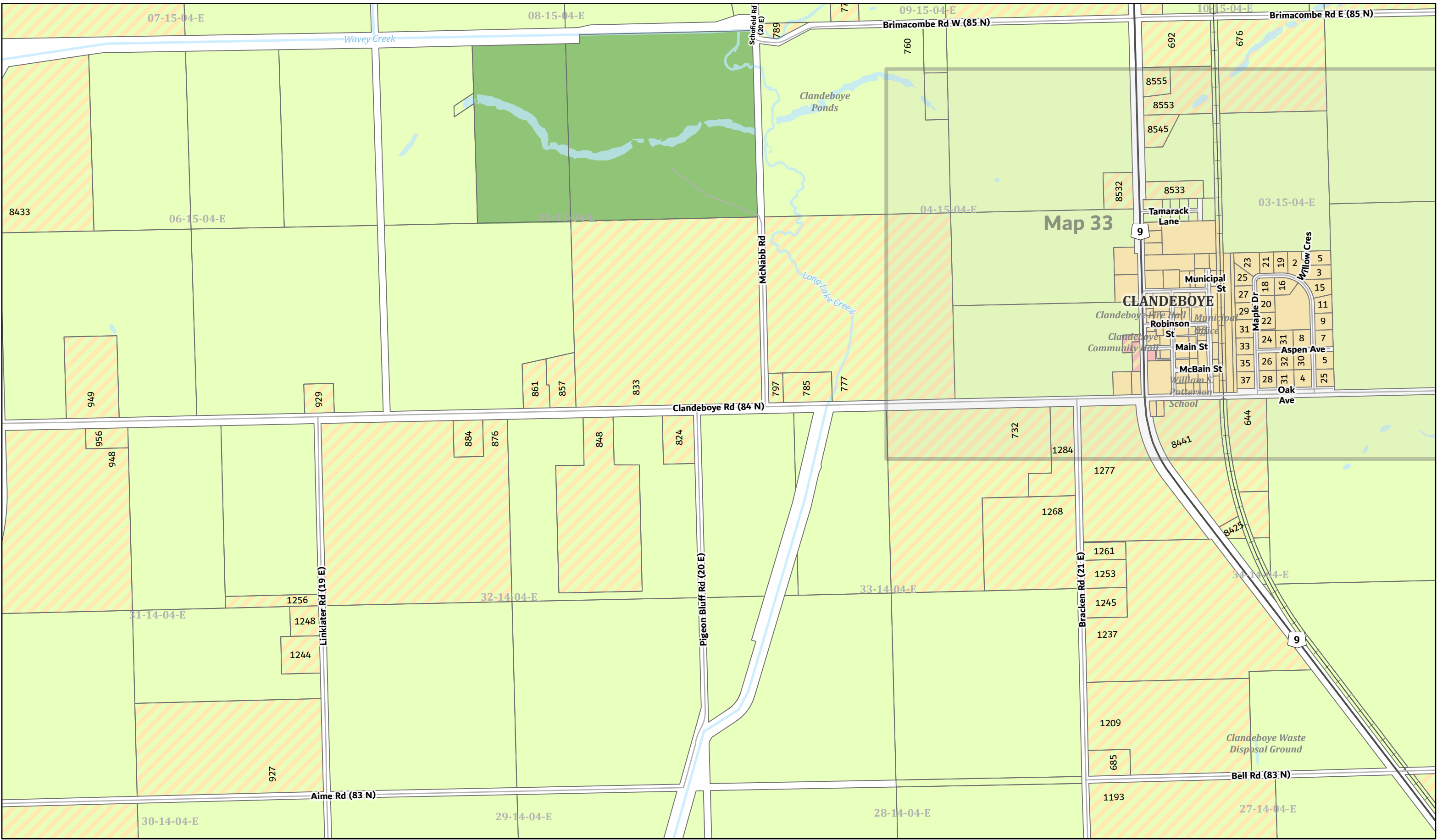
**Rural Municipality of  
St. Andrews**

**Civic Address Map**  
June 1, 2021



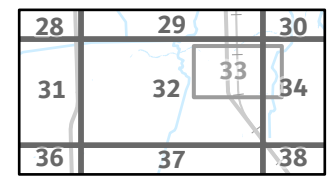
- Legend**
- Provincial Highway
  - Road
  - Railway
  - Municipal Boundary
  - Parcel
  - Agricultural/Rural
  - Commercial
  - First Nation
  - Industrial
  - Park/Recreation
  - Residential
  - Dwelling

This map is for display purposes only and not a legal representation of the Rural Municipality of St. Andrews



**Rural Municipality of  
St. Andrews**

**Civic Address Map**  
June 1, 2021



**Legend**

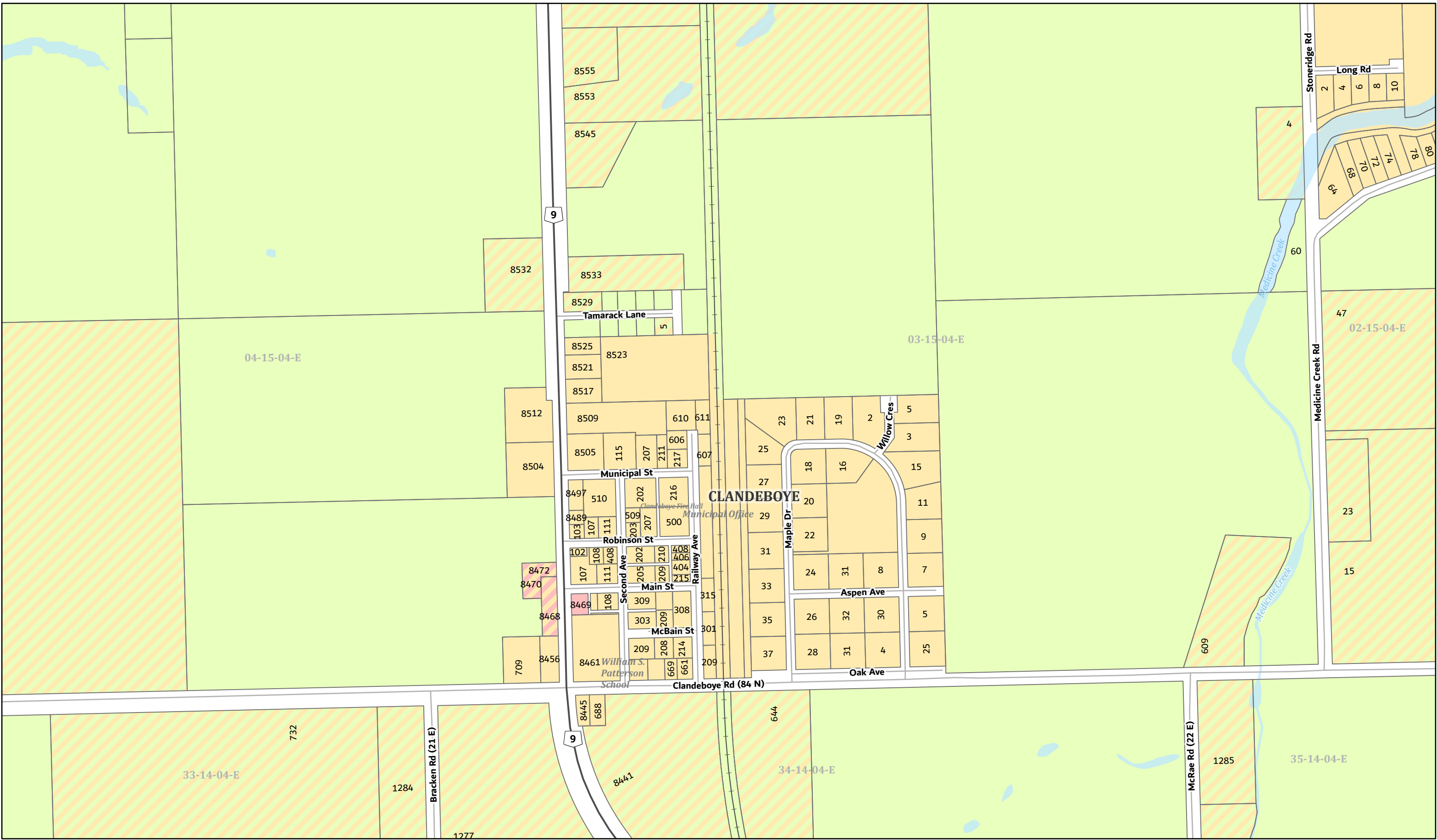
- Provincial Highway
- Road
- Railway
- Municipal Boundary
- Parcel
- Agricultural/Rural
- Commercial
- First Nation
- Industrial
- Park/Recreation

- Residential
- Dwelling

This map is for display purposes only and not a legal representation of the Rural Municipality of St. Andrews

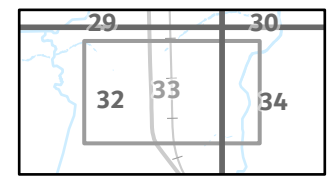
0 200 400 800 m  
0 500 1,000 2,000 ft

Map 32



**Rural Municipality of St. Andrews**

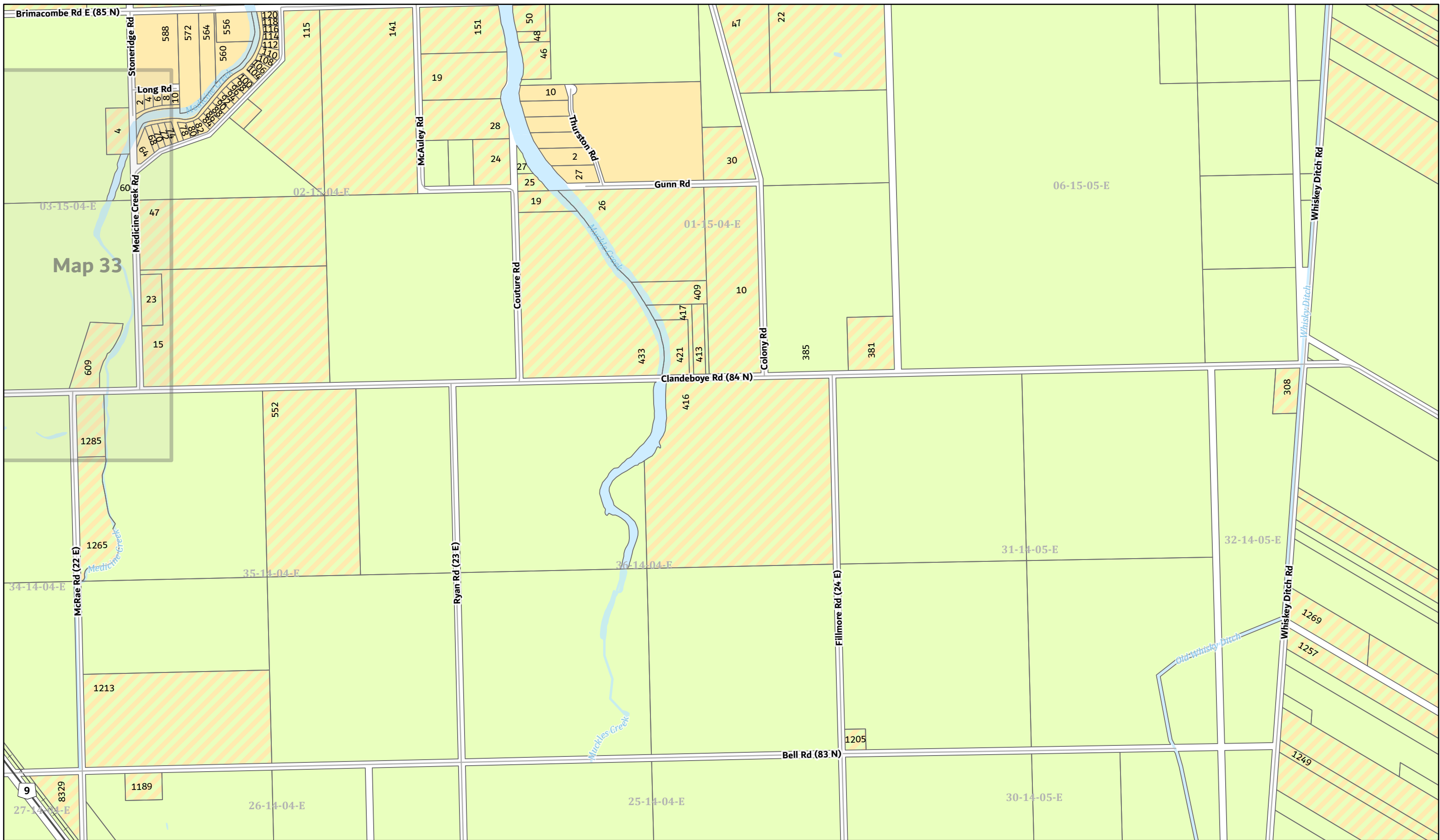
**Civic Address Map**  
June 1, 2021



- Legend**
- Provincial Highway
  - Road
  - Railway
  - Water
  - Municipal Boundary
  - Parcel
  - Agricultural/Rural
  - Commercial
  - First Nation
  - Industrial
  - Park/Recreation
  - Residential
  - Dwelling

This map is for display purposes only and not a legal representation of the Rural Municipality of St. Andrews

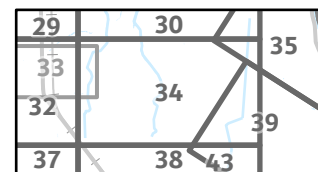
0 100 200 400 m  
0 250 500 1,000 ft



**Rural Municipality of St. Andrews**

**Civic Address Map**

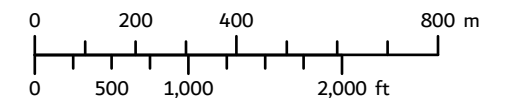
June 1, 2021



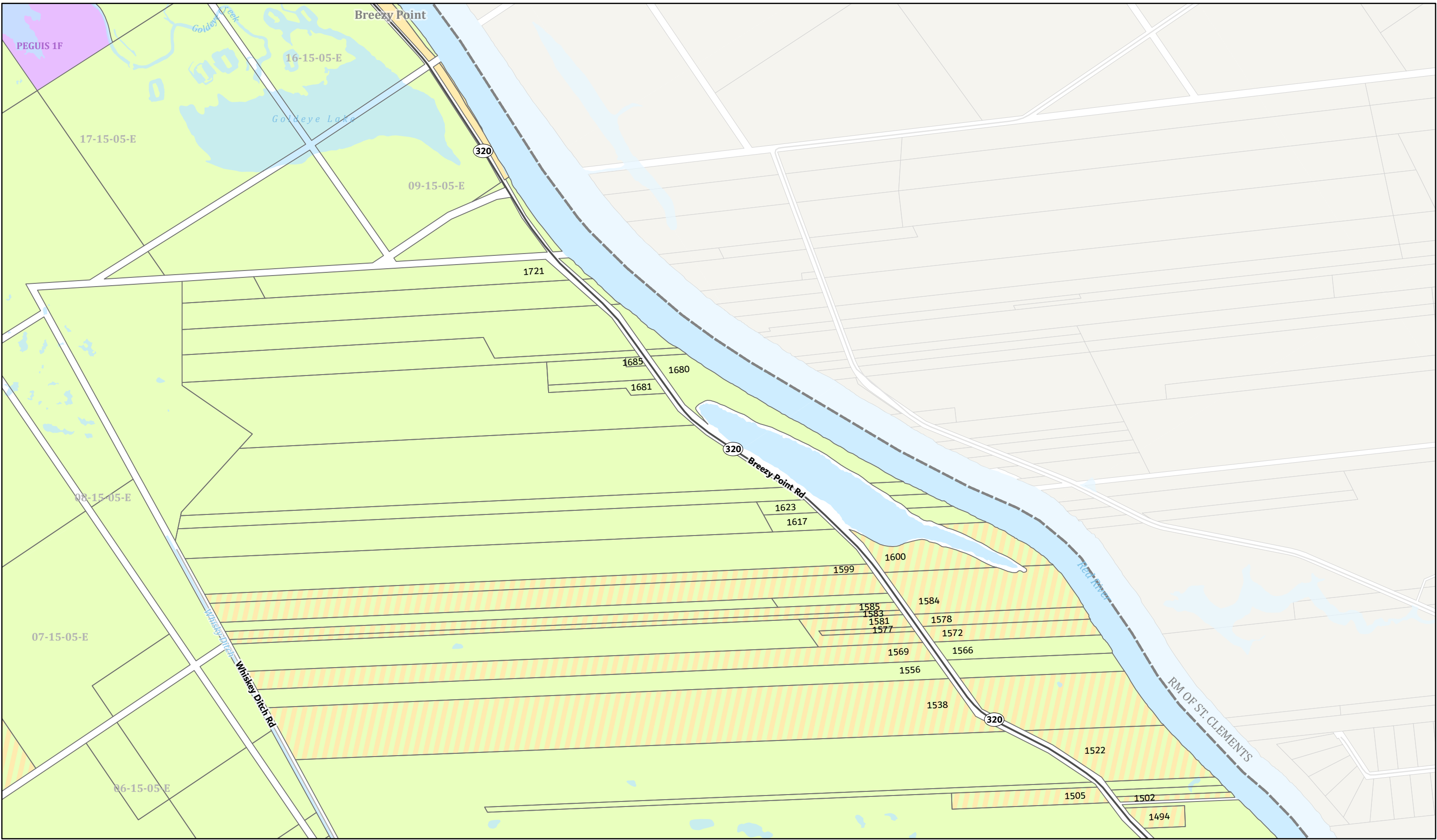
**Legend**

- Provincial Highway
- Road
- Railway
- Water
- Municipal Boundary
- Parcel
- Agricultural/Rural
- Commercial
- First Nation
- Industrial
- Park/Recreation
- Residential
- Dwelling

This map is for display purposes only and not a legal representation of the Rural Municipality of St. Andrews

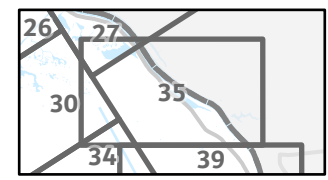






**Rural Municipality of St. Andrews**

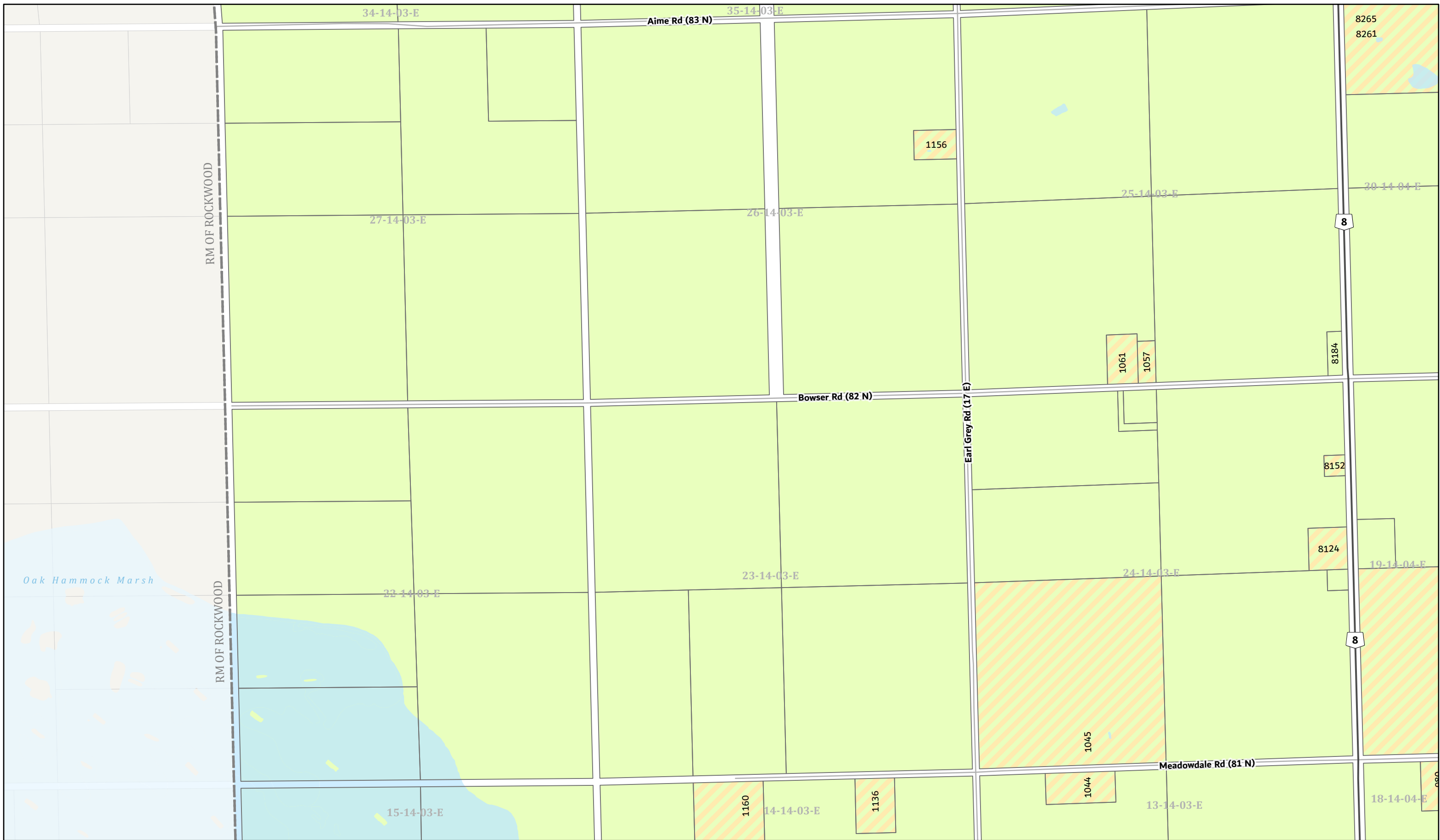
**Civic Address Map**  
June 1, 2021



**Legend**

- |                    |                    |              |             |
|--------------------|--------------------|--------------|-------------|
| Provincial Highway | Municipal Boundary | Commercial   | Residential |
| Road               | Parcel             | First Nation | Dwelling    |
| Railway            | Agricultural/Rural | Industrial   |             |
|                    | Park/Recreation    |              |             |

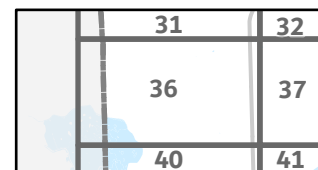
This map is for display purposes only and not a legal representation of the Rural Municipality of St. Andrews



**Rural Municipality of  
St. Andrews**

**Civic Address Map**

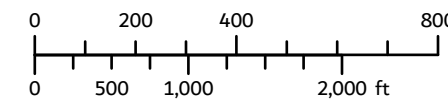
June 1, 2021



**Legend**

- Provincial Highway
- Road
- Railway
- Municipal Boundary
- Parcel
- Agricultural/Rural
- Commercial
- First Nation
- Industrial
- Park/Recreation
- Residential
- Dwelling

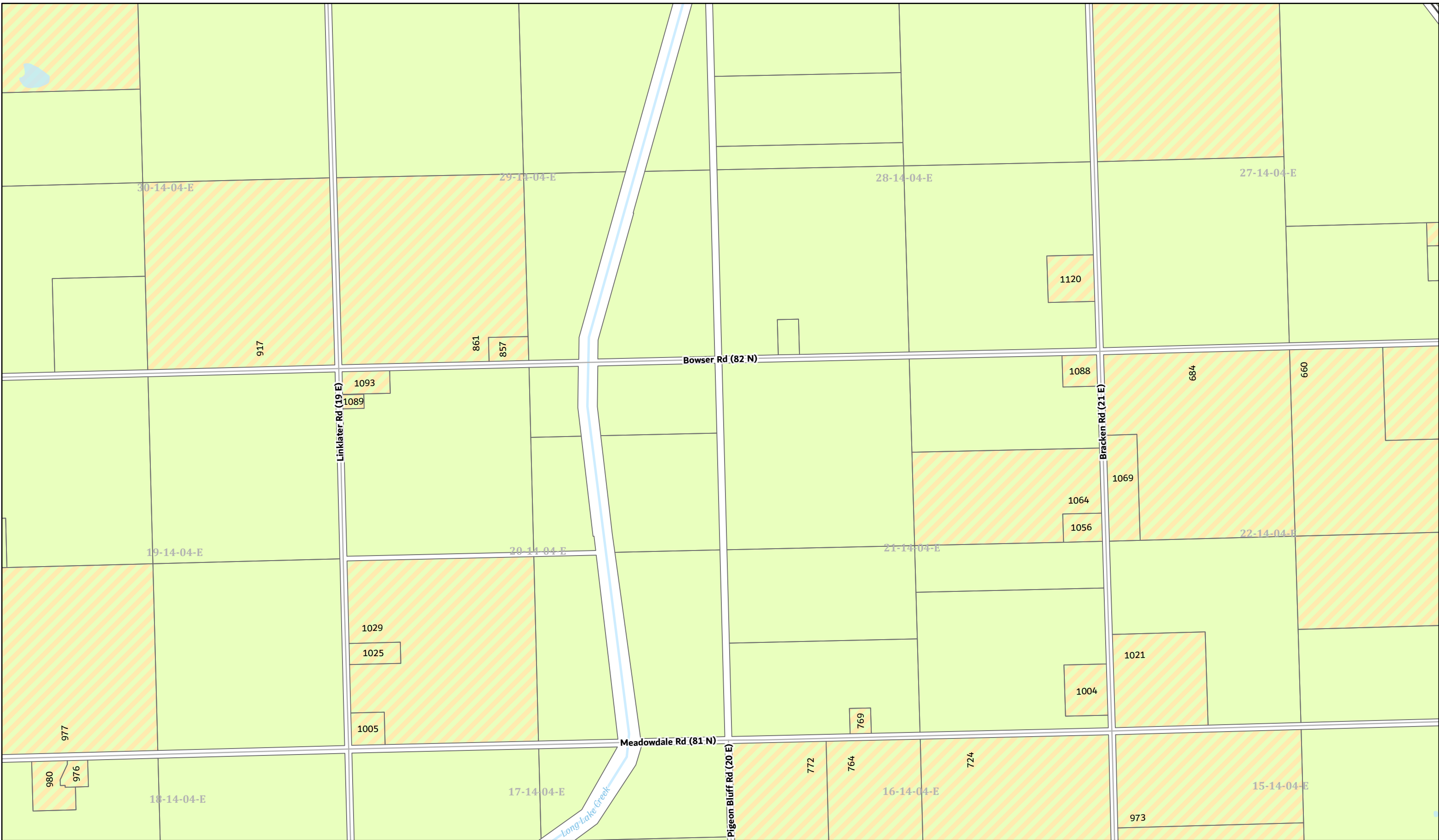
This map is for display purposes only and not a legal representation of the Rural Municipality of St. Andrews



N



**Map 36**



**Rural Municipality of  
St. Andrews**

**Civic Address Map**

June 1, 2021

31	32	34
36	37	38
40	41	42

**Legend**

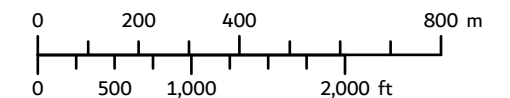
- Provincial Highway
- Road
- Railway

- Water
- Municipal Boundary
- Parcel
- Agricultural/Rural

- Commercial
- First Nation
- Industrial
- Park/Recreation

- Residential
- Dwelling

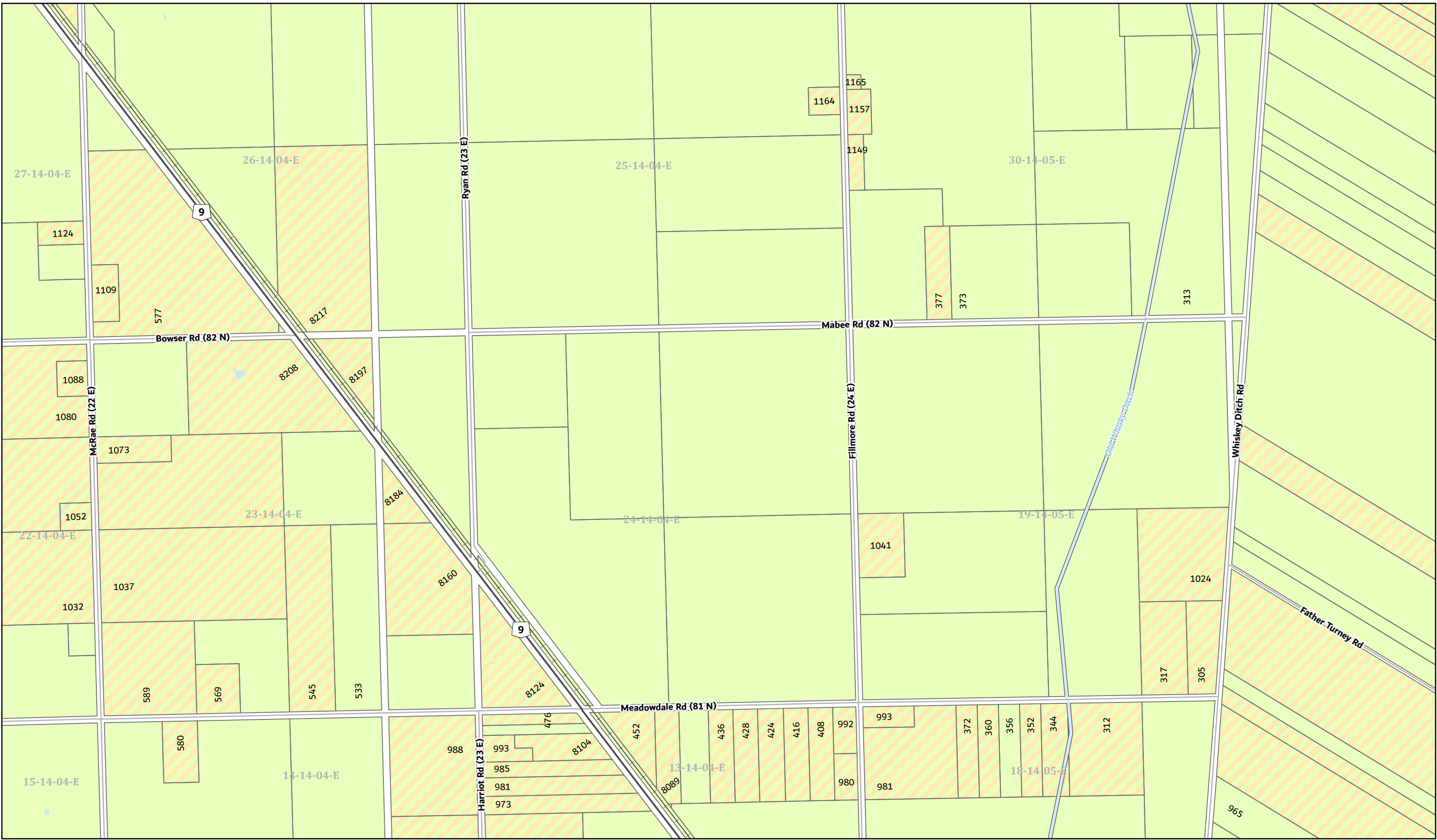
This map is for display purposes only and not a legal representation of the Rural Municipality of St. Andrews



N

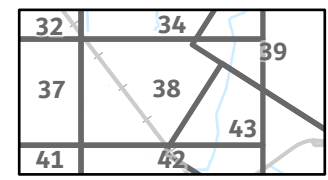


**Map 37**



**Rural Municipality of  
St. Andrews**

**Civic Address Map**  
June 1, 2021

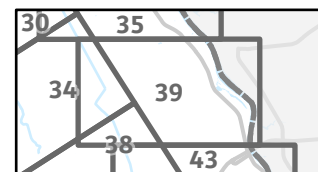
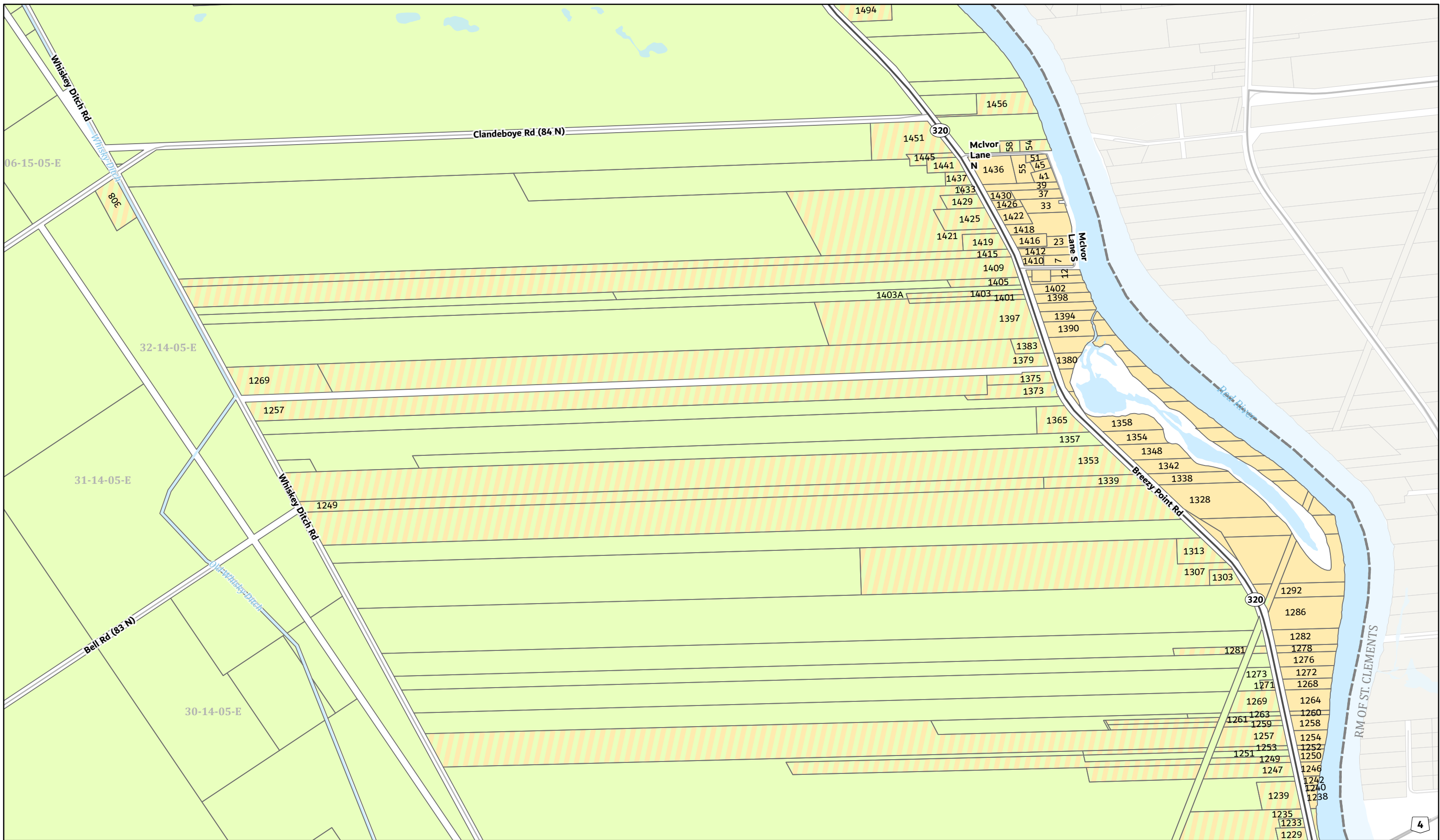


**Legend**

Provincial Highway	Water	Commercial	Residential Dwelling
Road	Municipal Boundary	First Nation	Industrial
Railway	Parcel	Park/Recreation	
	Agricultural/Rural		

This map is for display purposes only and not a legal representation of the Rural Municipality of St. Andrews

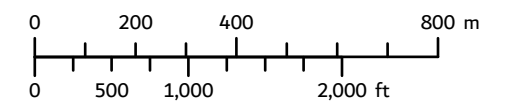


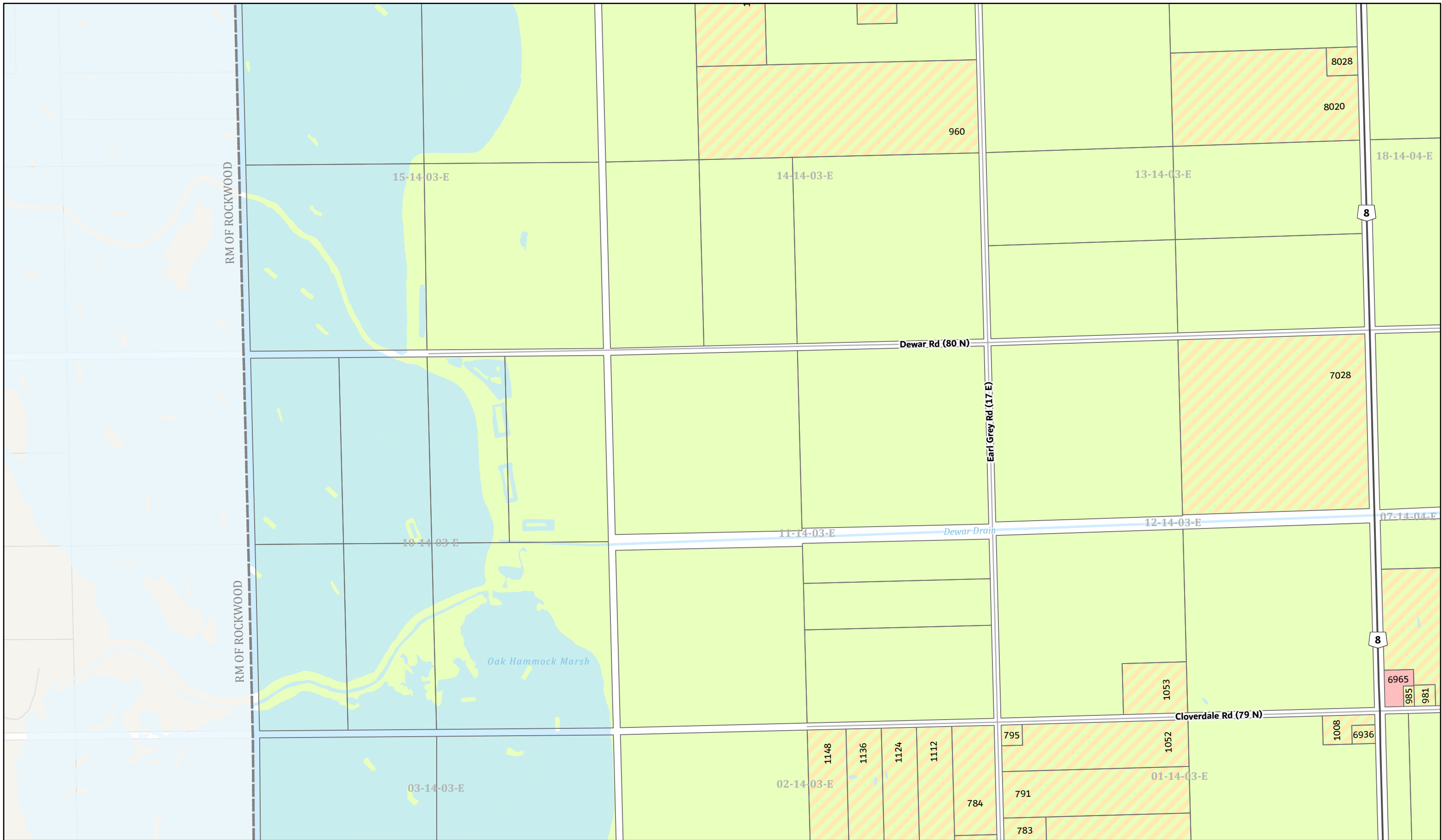


**Legend**

- |                    |                    |            |          |              |             |
|--------------------|--------------------|------------|----------|--------------|-------------|
| Provincial Highway | Municipal Boundary | Parcel     | Water    | Commercial   | Residential |
| Road               | Agricultural/Rural | Industrial | Dwelling | First Nation |             |
| Railway            | Park/Recreation    |            |          |              |             |

This map is for display purposes only and not a legal representation of the Rural Municipality of St. Andrews

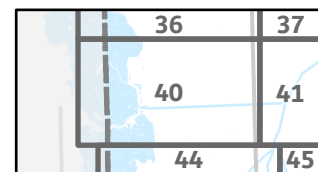




**Rural Municipality of  
St. Andrews**

**Civic Address Map**

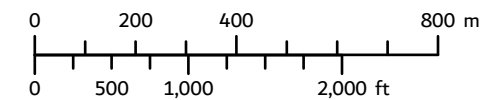
June 1, 2021



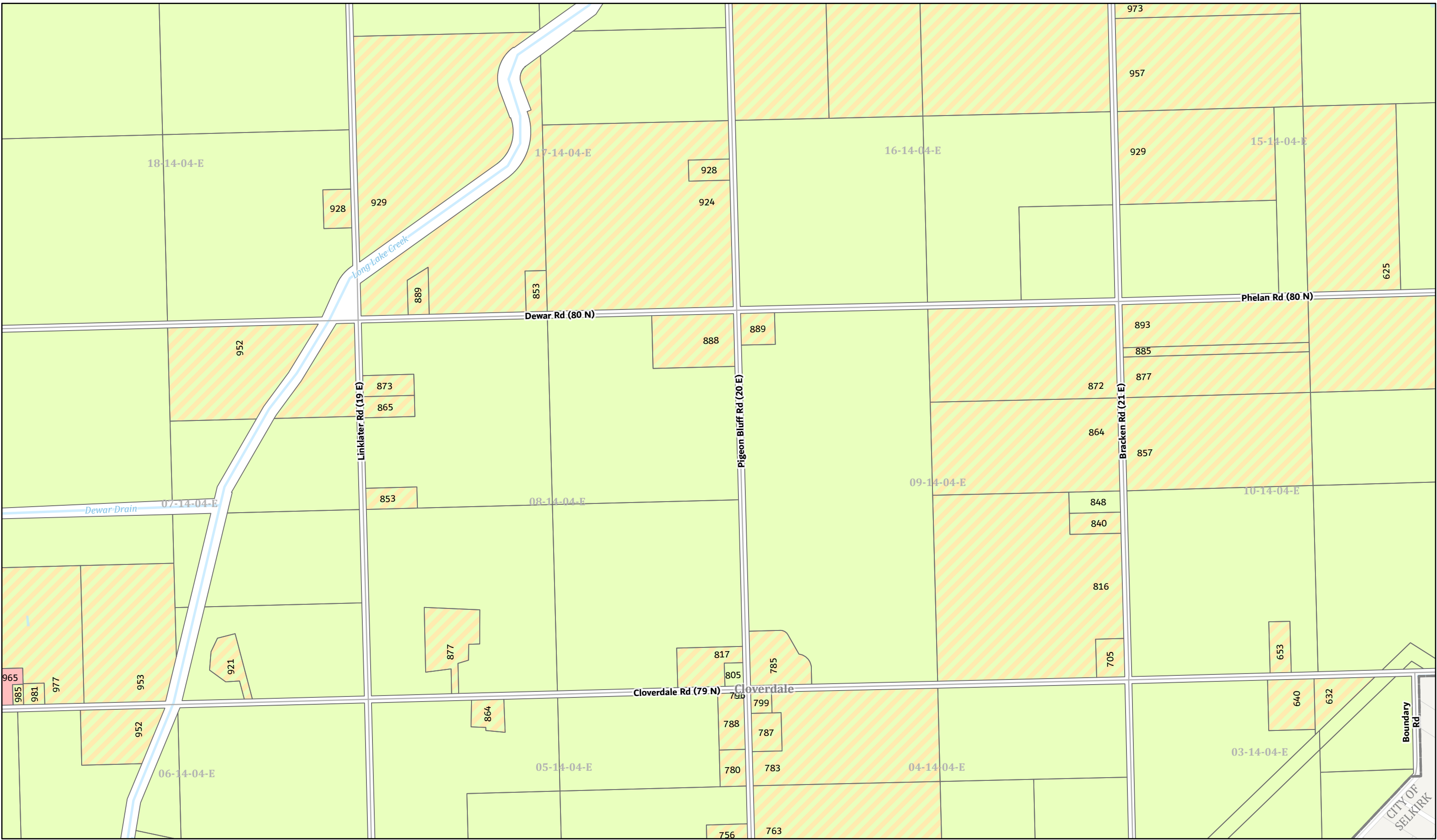
**Legend**

- Provincial Highway
- Road
- Railway
- Municipal Boundary
- ▭ Parcel
- Agricultural/Rural
- Water
- Commercial
- First Nation
- Industrial
- Park/Recreation
- Residential
- ▨ Dwelling

This map is for display purposes only and not a legal representation of the Rural Municipality of St. Andrews

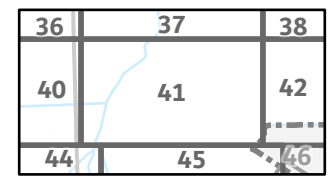


**Map 40**



**Rural Municipality of St. Andrews**

**Civic Address Map**  
June 1, 2021

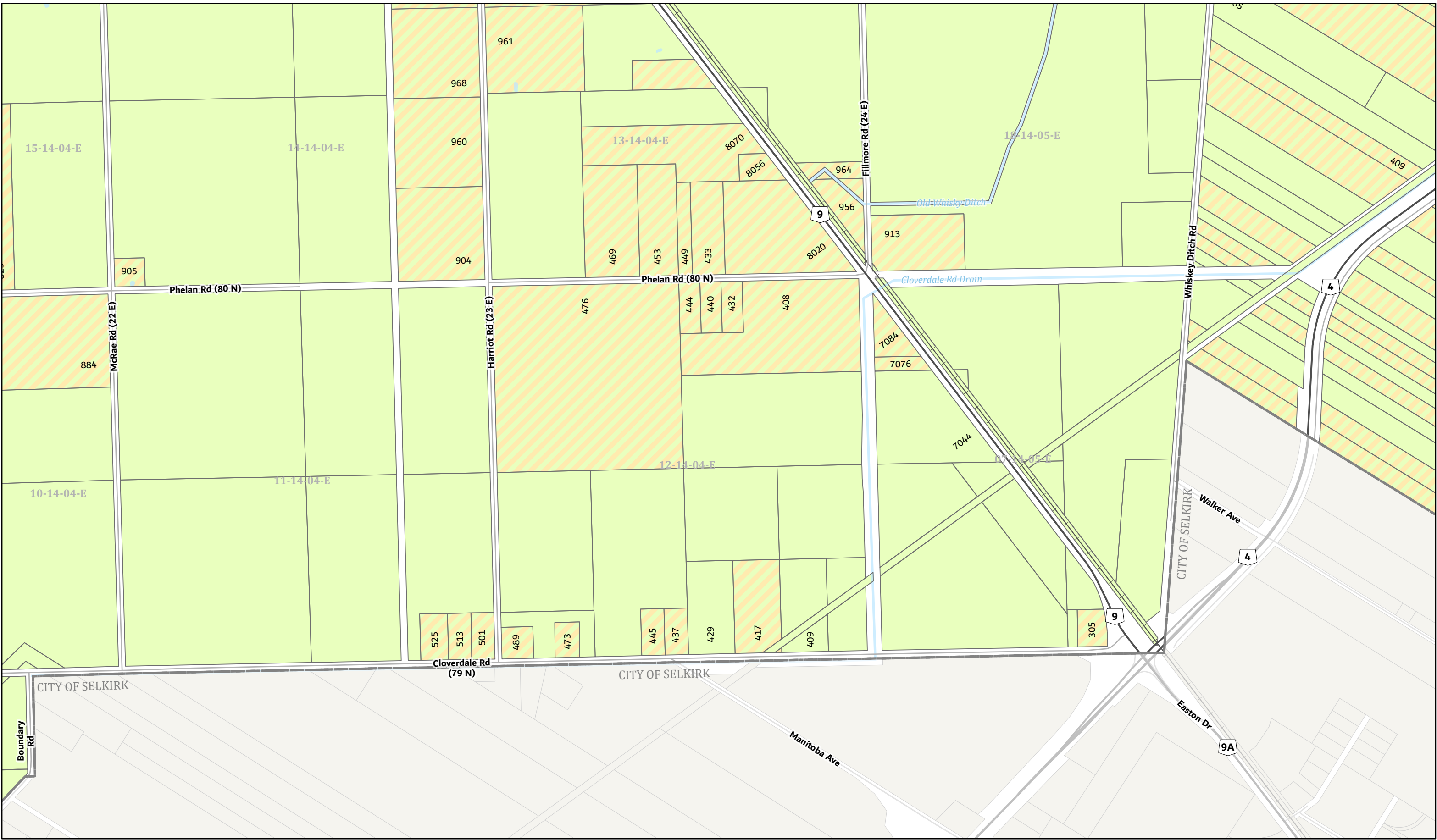


**Legend**

- Provincial Highway
- Road
- Railway
- Water
- - - Municipal Boundary
- ▭ Parcel
- ▭ Agricultural/Rural
- ▭ Commercial
- ▭ First Nation
- ▭ Industrial
- ▭ Park/Recreation
- ▭ Residential
- ▭ Dwelling

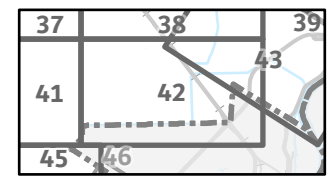
This map is for display purposes only and not a legal representation of the Rural Municipality of St. Andrews

**Map 41**



**Rural Municipality of St. Andrews**

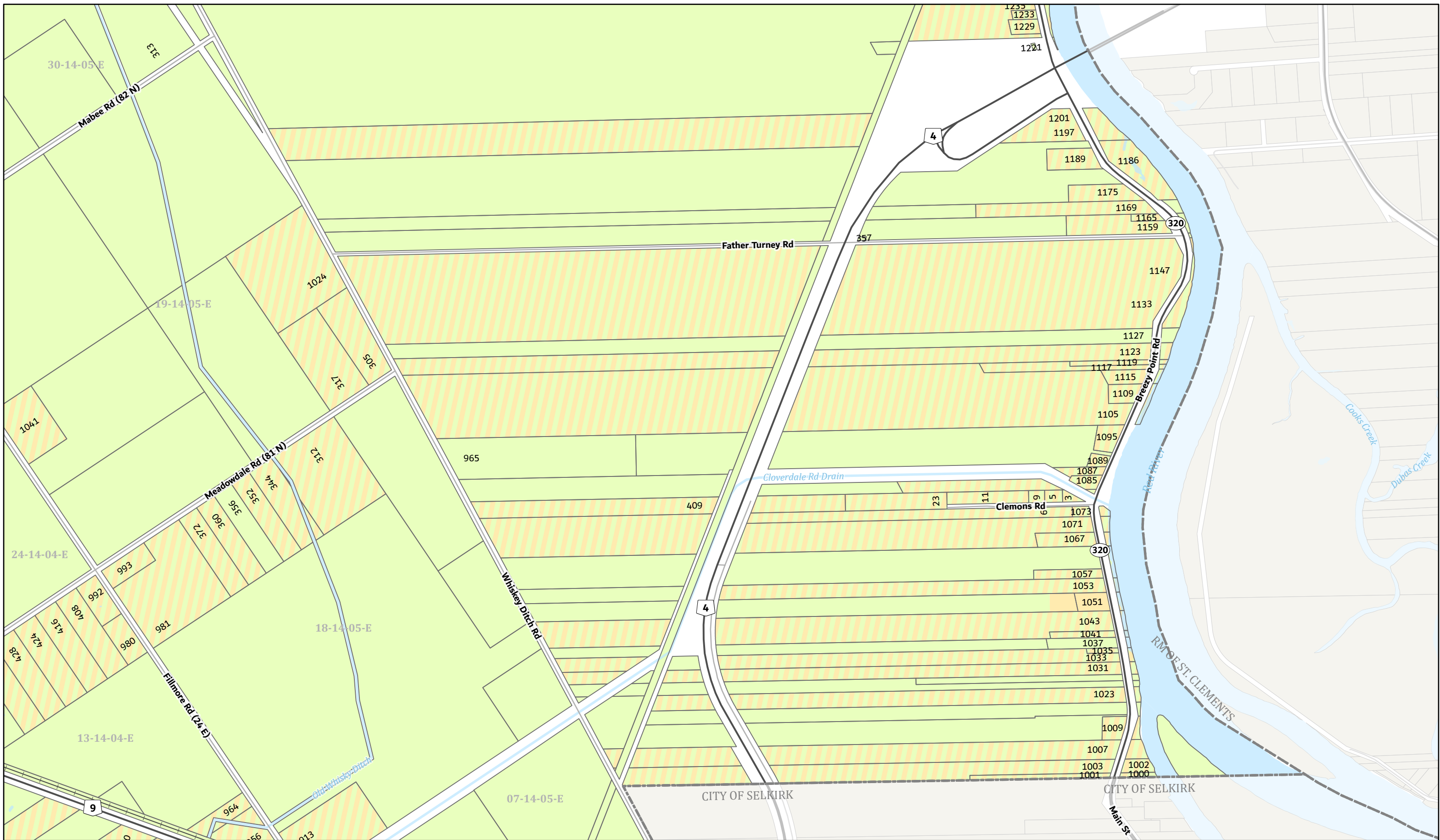
**Civic Address Map**  
June 1, 2021



- Legend**
- Provincial Highway
  - Road
  - + Railway
  - ▭ Municipal Boundary
  - ▭ Parcel
  - ▭ Agricultural/Rural
  - ▭ Commercial
  - ▭ First Nation
  - ▭ Industrial
  - ▭ Park/Recreation
  - ▭ Residential
  - ▨ Dwelling

This map is for display purposes only and not a legal representation of the Rural Municipality of St. Andrews

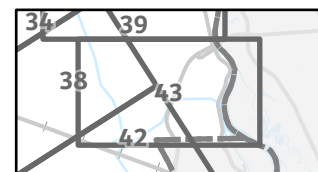




**Rural Municipality of  
St. Andrews**

**Civic Address Map**

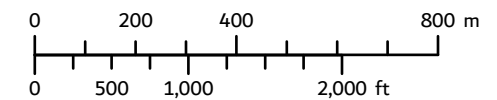
June 1, 2021

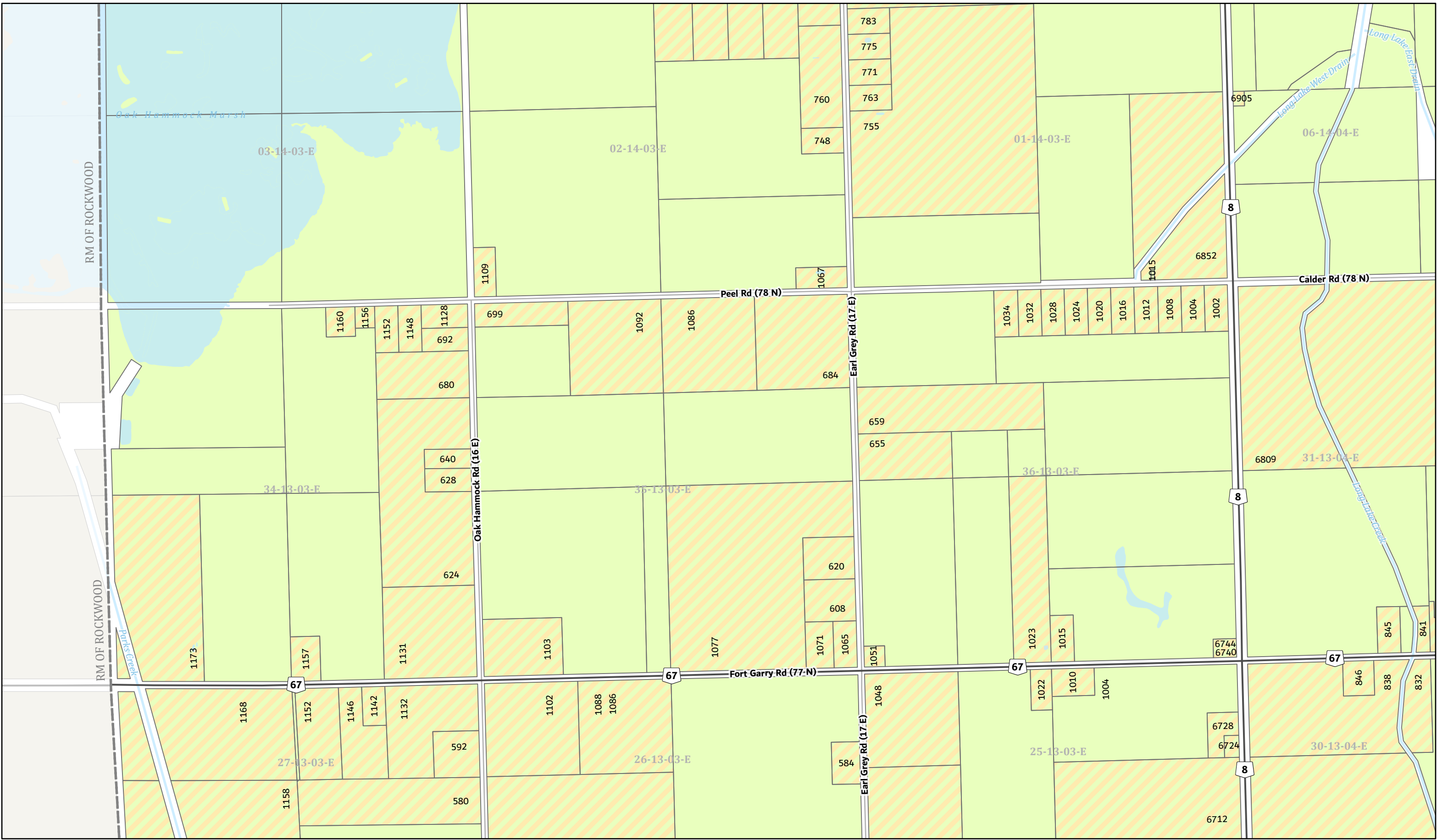


**Legend**

- Provincial Highway
- Road
- Railway
- Municipal Boundary
- ▭ Parcel
- Agricultural/Rural
- Commercial
- First Nation
- Industrial
- Park/Recreation
- Residential
- ▨ Dwelling

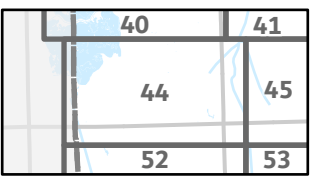
This map is for display purposes only and not a legal representation of the Rural Municipality of St. Andrews





**Rural Municipality of St. Andrews**

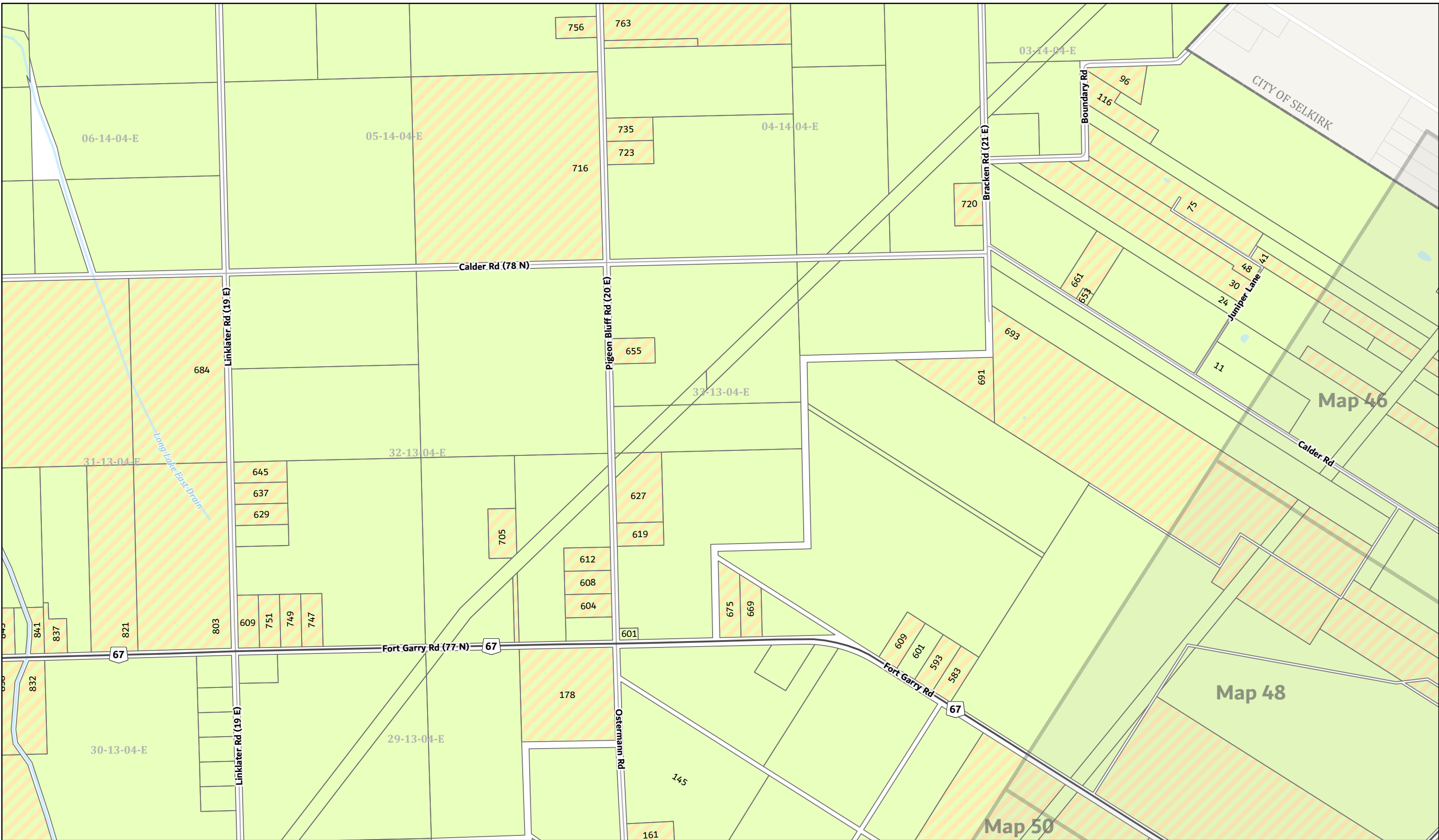
**Civic Address Map**  
June 1, 2021



**Legend**

- Provincial Highway
- Road
- Railway
- Municipal Boundary
- Parcel
- Agricultural/Rural
- Commercial
- First Nation
- Industrial
- Park/Recreation
- Residential
- Dwelling

This map is for display purposes only and not a legal representation of the Rural Municipality of St. Andrews



Map 46

Map 48

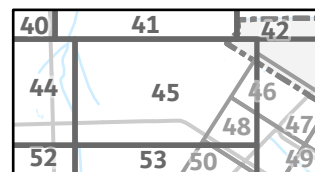
Map 50



# Rural Municipality of St. Andrews

## Civic Address Map

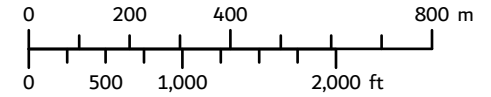
June 1, 2021



### Legend

- Provincial Highway
- Road
- Railway
- Municipal Boundary
- Parcel
- Agricultural/Rural
- Commercial
- First Nation
- Industrial
- Park/Recreation
- Residential
- Dwelling

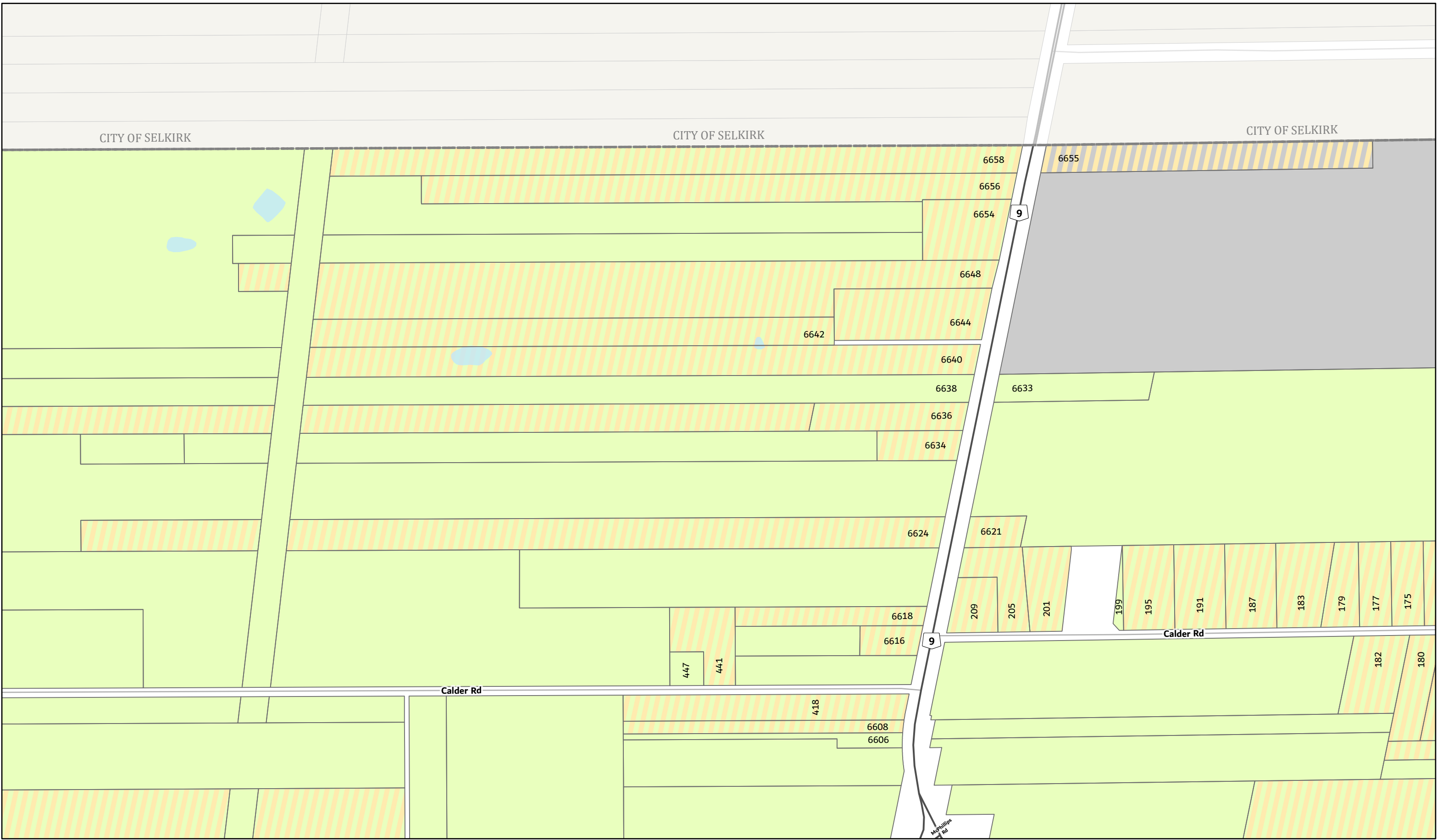
This map is for display purposes only and not a legal representation of the Rural Municipality of St. Andrews



N

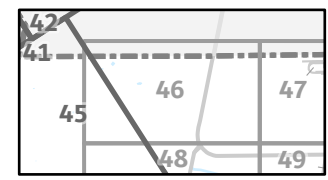
## Map 45





**Rural Municipality of  
St. Andrews**

**Civic Address Map**  
June 1, 2021



**Legend**

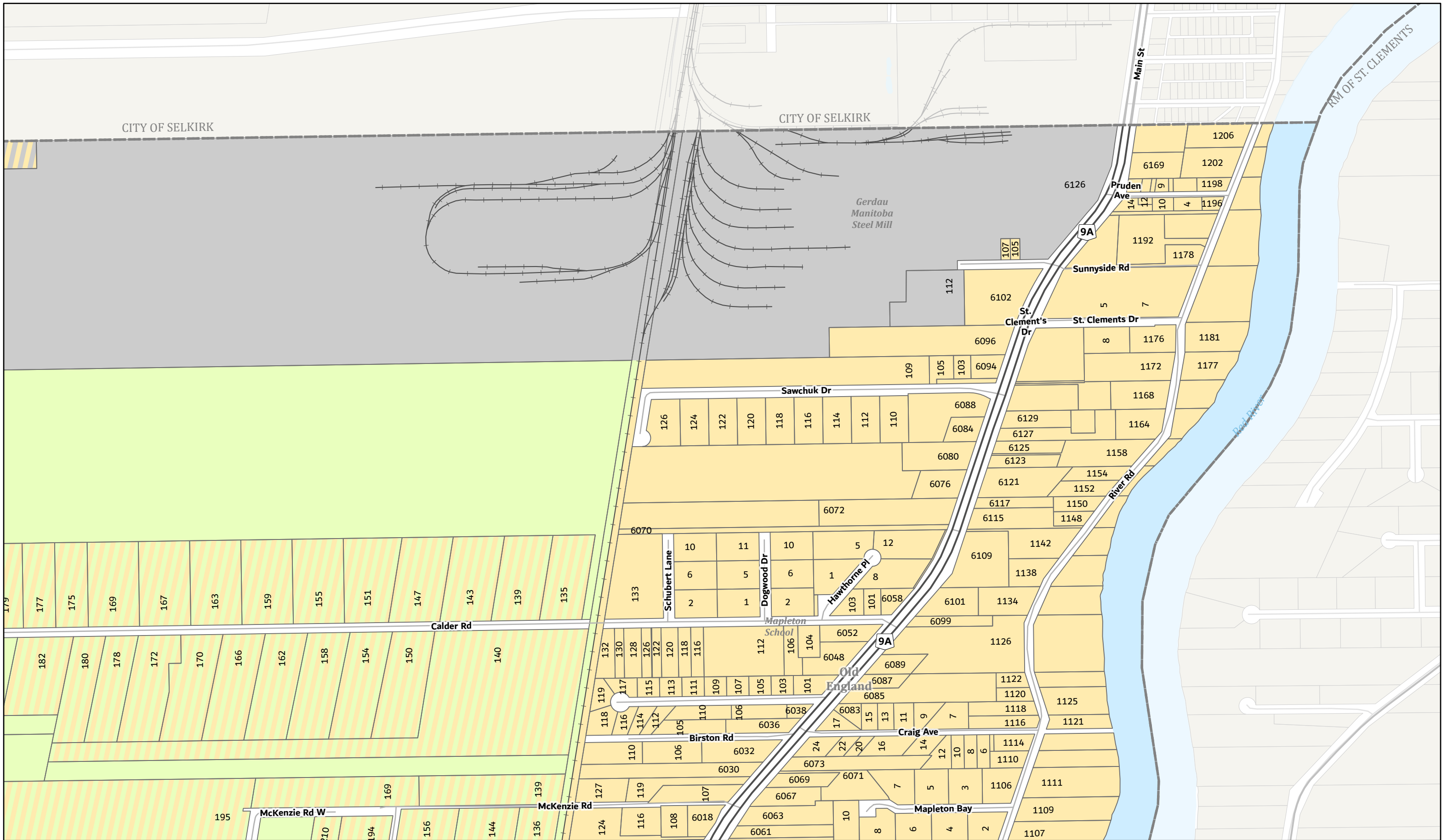
- Provincial Highway
- Road
- Railway
- Water
- - - Municipal Boundary
- ▭ Parcel
- Agricultural/Rural
- Commercial
- First Nation
- Industrial
- Park/Recreation
- Residential
- ▨ Dwelling

This map is for display purposes only and not a legal representation of the Rural Municipality of St. Andrews

0 100 200 400 m  
0 250 500 1,000 ft

**Map 46**

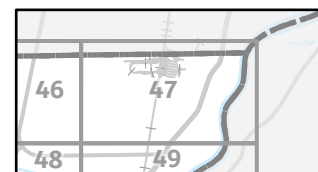




**Rural Municipality of St. Andrews**

**Civic Address Map**

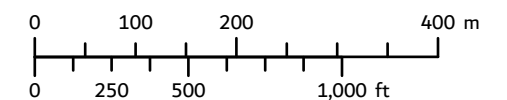
June 1, 2021

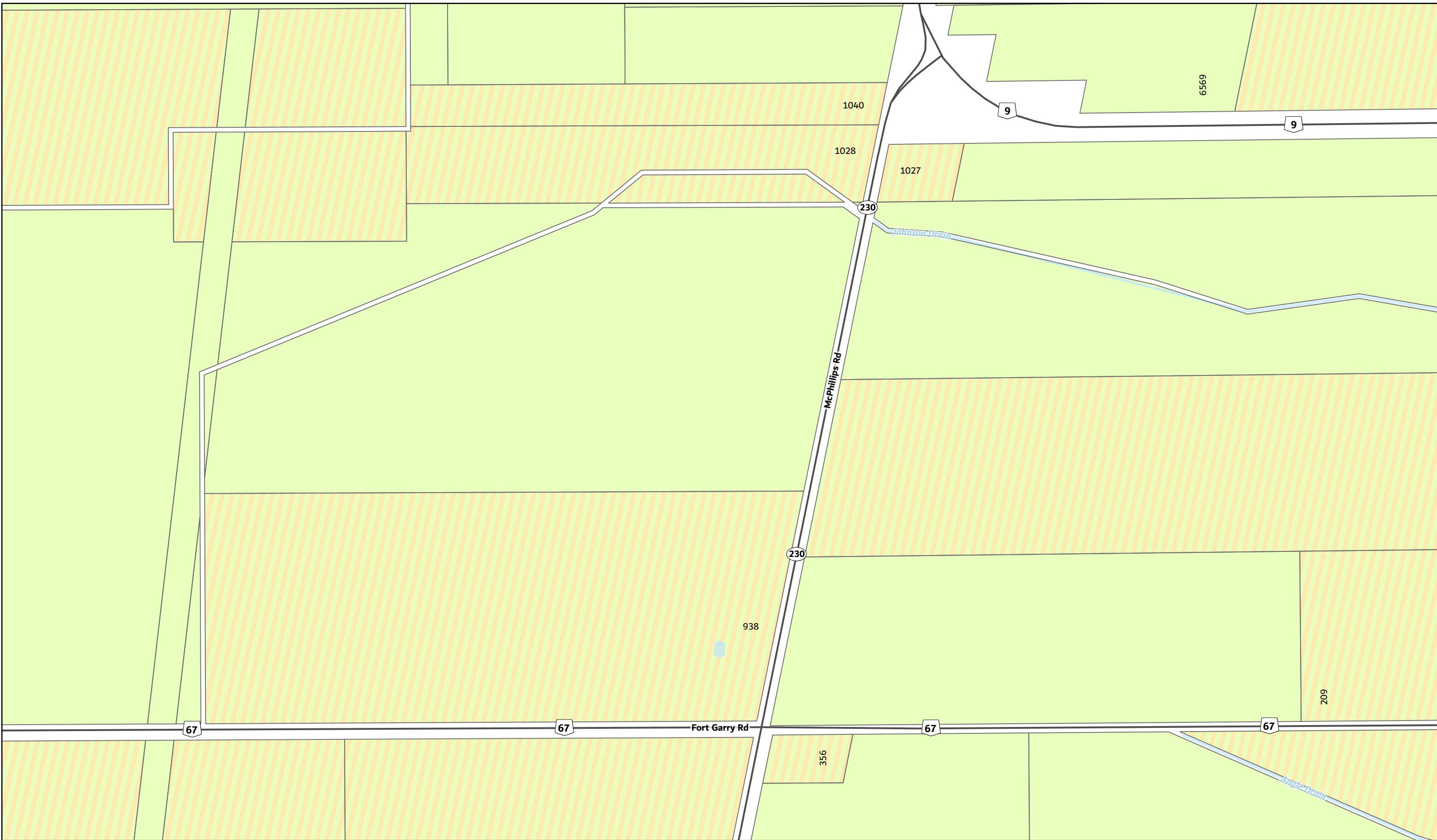


**Legend**

- Provincial Highway
- Road
- Railway
- Municipal Boundary
- Parcel
- Agricultural/Rural
- Water
- Commercial
- First Nation
- Industrial
- Park/Recreation
- Residential
- Dwelling

This map is for display purposes only and not a legal representation of the Rural Municipality of St. Andrews

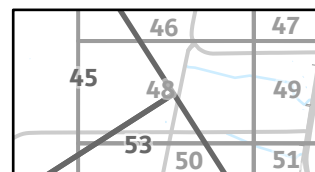




**Rural Municipality of St. Andrews**

**Civic Address Map**

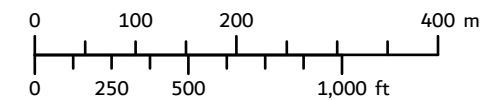
June 1, 2021

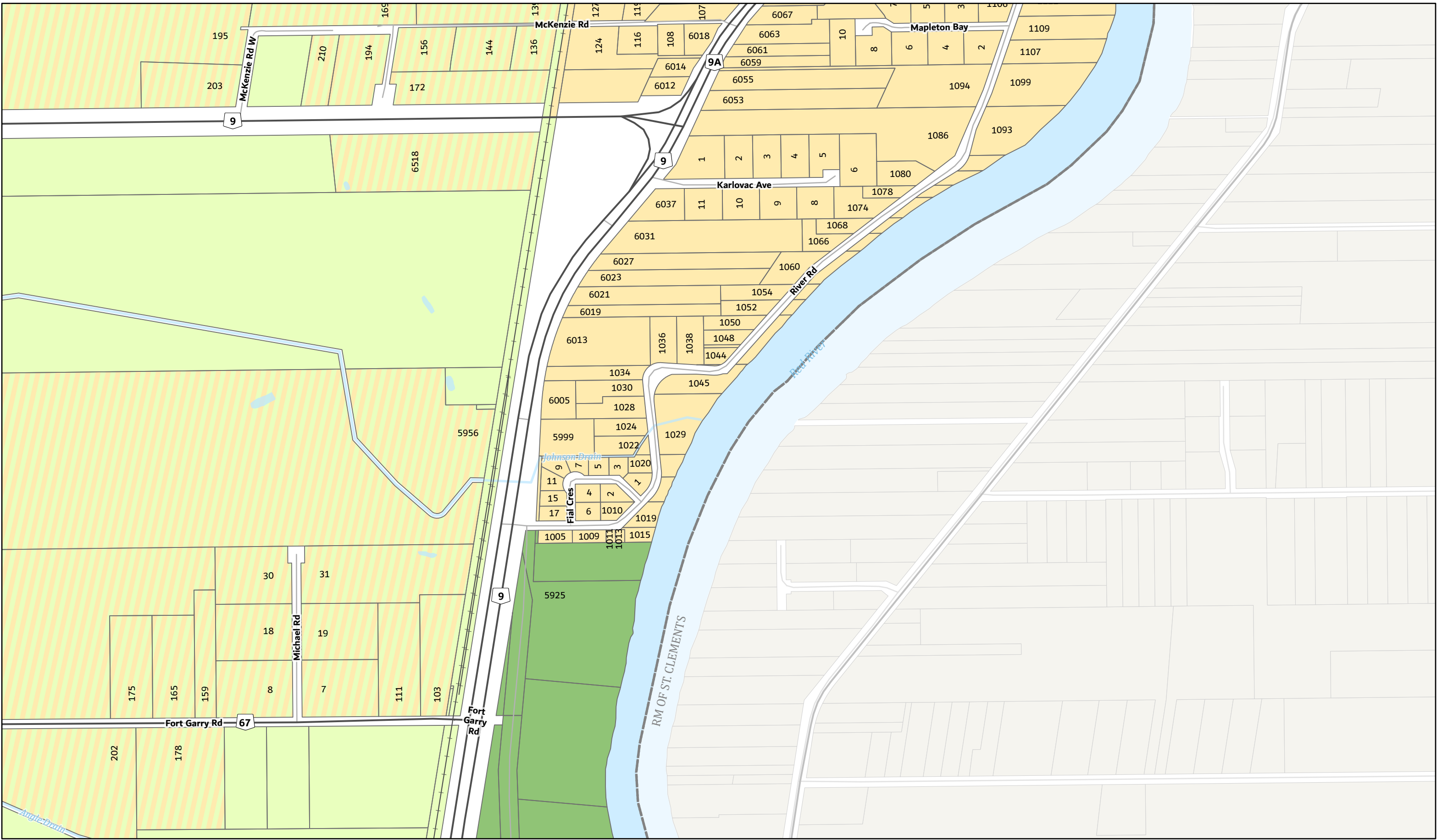


**Legend**

- Provincial Highway
- Road
- Railway
- Municipal Boundary
- Parcel
- Agricultural/Rural
- Water
- Commercial
- First Nation
- Industrial
- Park/Recreation
- Residential
- Dwelling

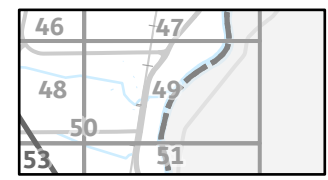
This map is for display purposes only and not a legal representation of the Rural Municipality of St. Andrews





**Rural Municipality of St. Andrews**

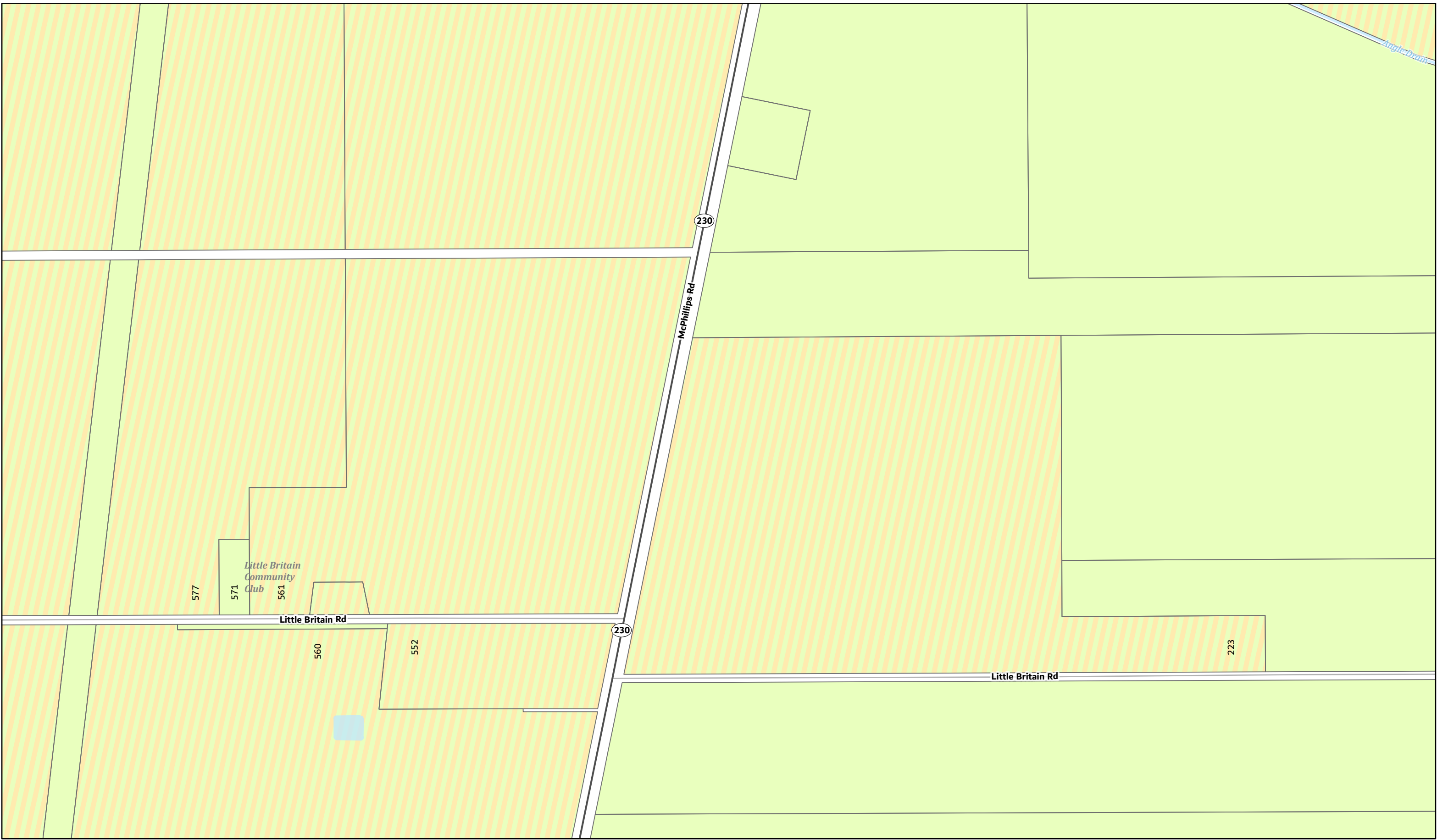
**Civic Address Map**  
June 1, 2021



- Legend**
- Provincial Highway
  - Road
  - Railway
  - Municipal Boundary
  - Parcel
  - Agricultural/Rural
  - Water
  - Commercial
  - First Nation
  - Industrial
  - Park/Recreation
  - Residential
  - Dwelling

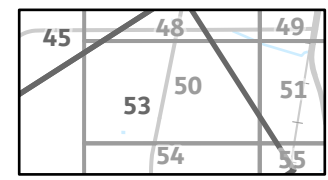
This map is for display purposes only and not a legal representation of the Rural Municipality of St. Andrews





**Rural Municipality of  
St. Andrews**

**Civic Address Map**  
June 1, 2021



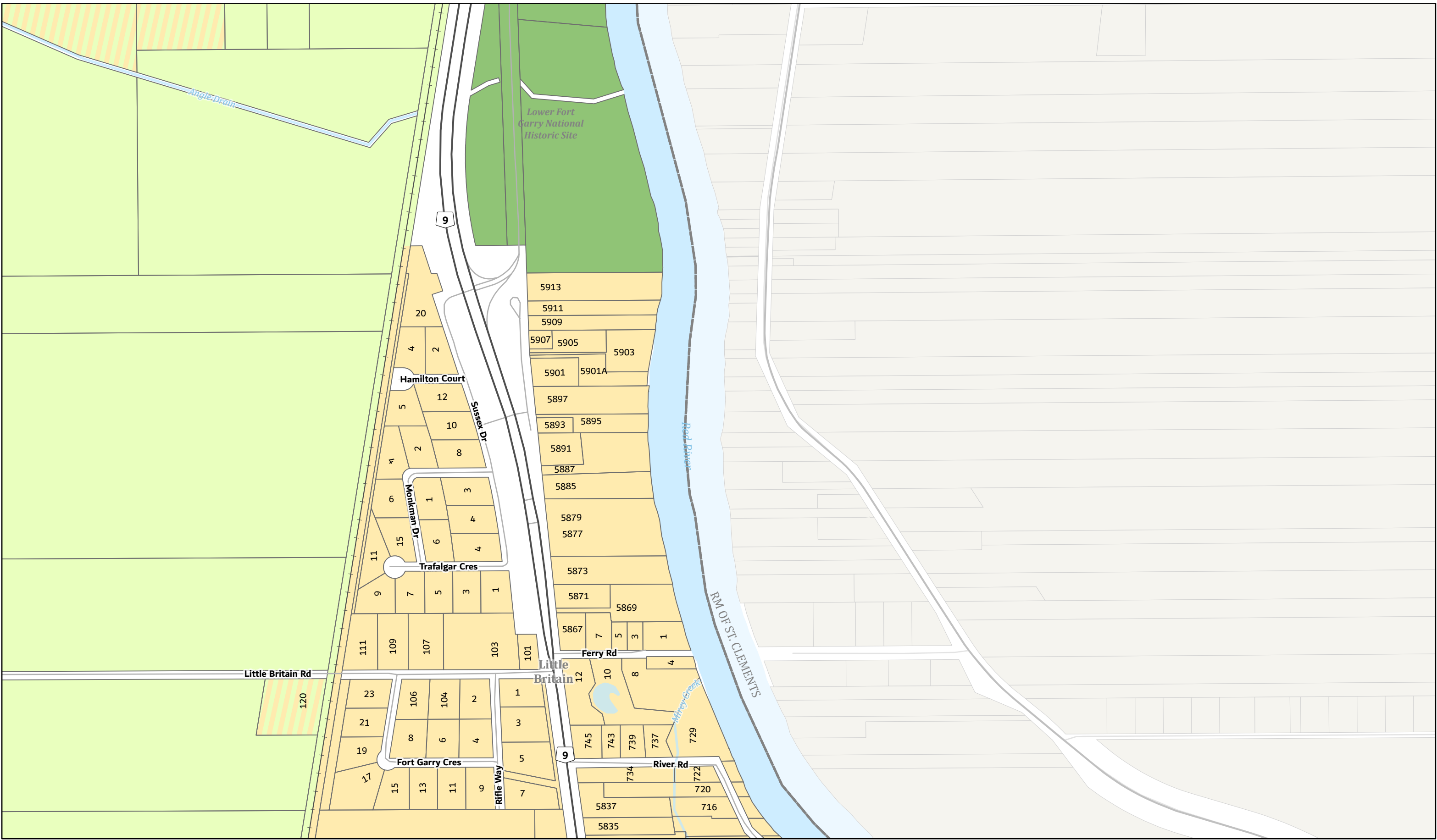
**Legend**

- |                    |                    |                 |             |
|--------------------|--------------------|-----------------|-------------|
| Provincial Highway | Water              | Commercial      | Residential |
| Road               | Municipal Boundary | First Nation    | Dwelling    |
| Railway            | Parcel             | Industrial      |             |
|                    | Agricultural/Rural | Park/Recreation |             |

This map is for display purposes only and not a legal representation of the Rural Municipality of St. Andrews

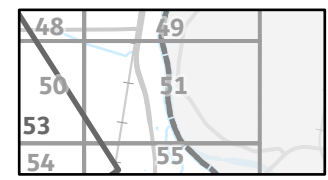
**Map 50**





**Rural Municipality of St. Andrews**

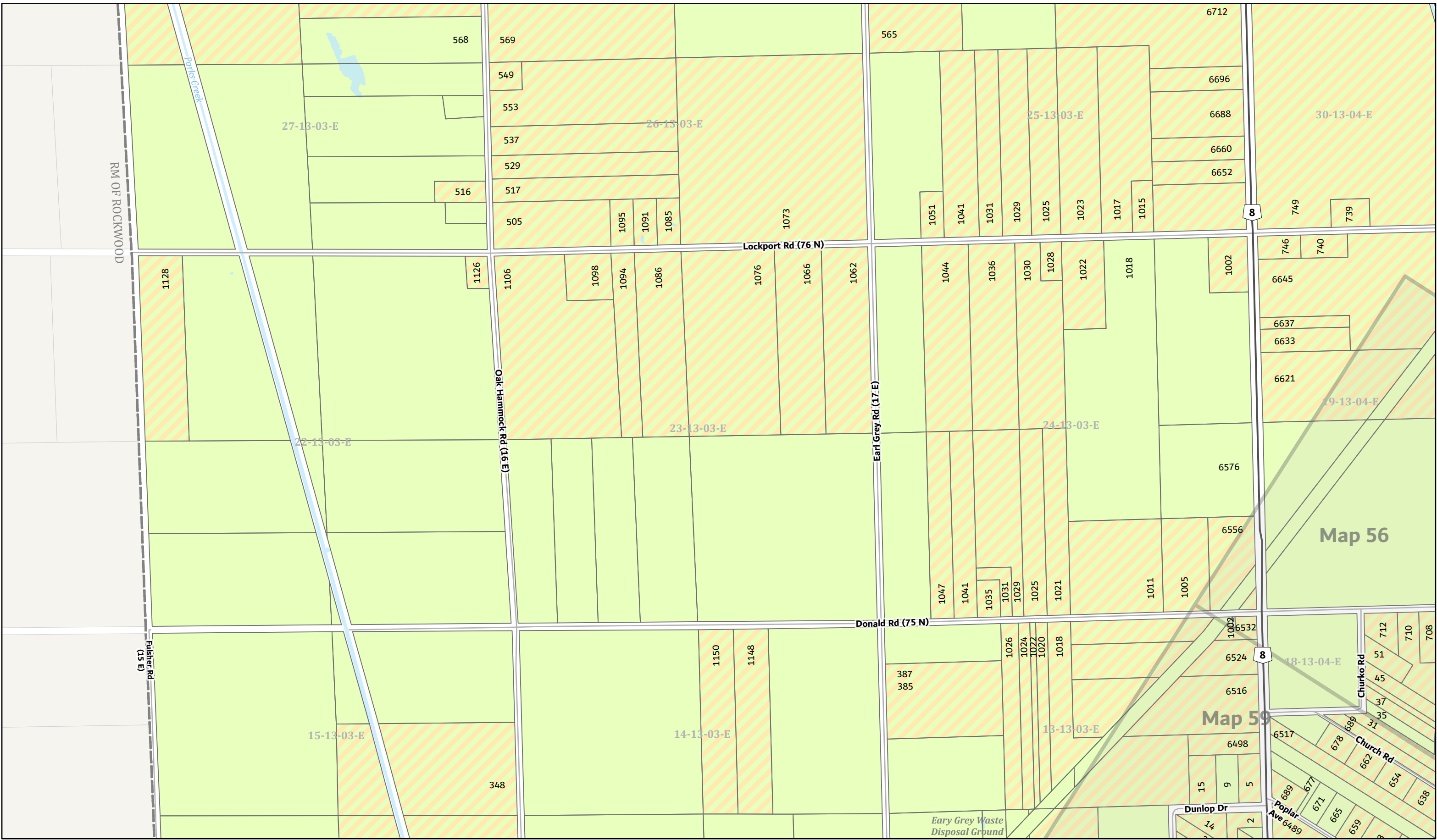
**Civic Address Map**  
June 1, 2021



**Legend**

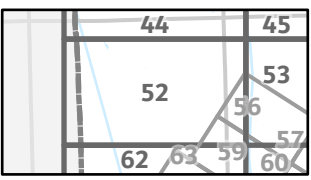
- Provincial Highway
- Road
- Railway
- Municipal Boundary
- ▭ Parcel
- ▭ Agricultural/Rural
- ▭ Water
- ▭ Commercial
- ▭ First Nation
- ▭ Industrial
- ▭ Park/Recreation
- ▭ Residential
- ▨ Dwelling

This map is for display purposes only and not a legal representation of the Rural Municipality of St. Andrews



**Rural Municipality of St. Andrews**

**Civic Address Map**  
June 1, 2021



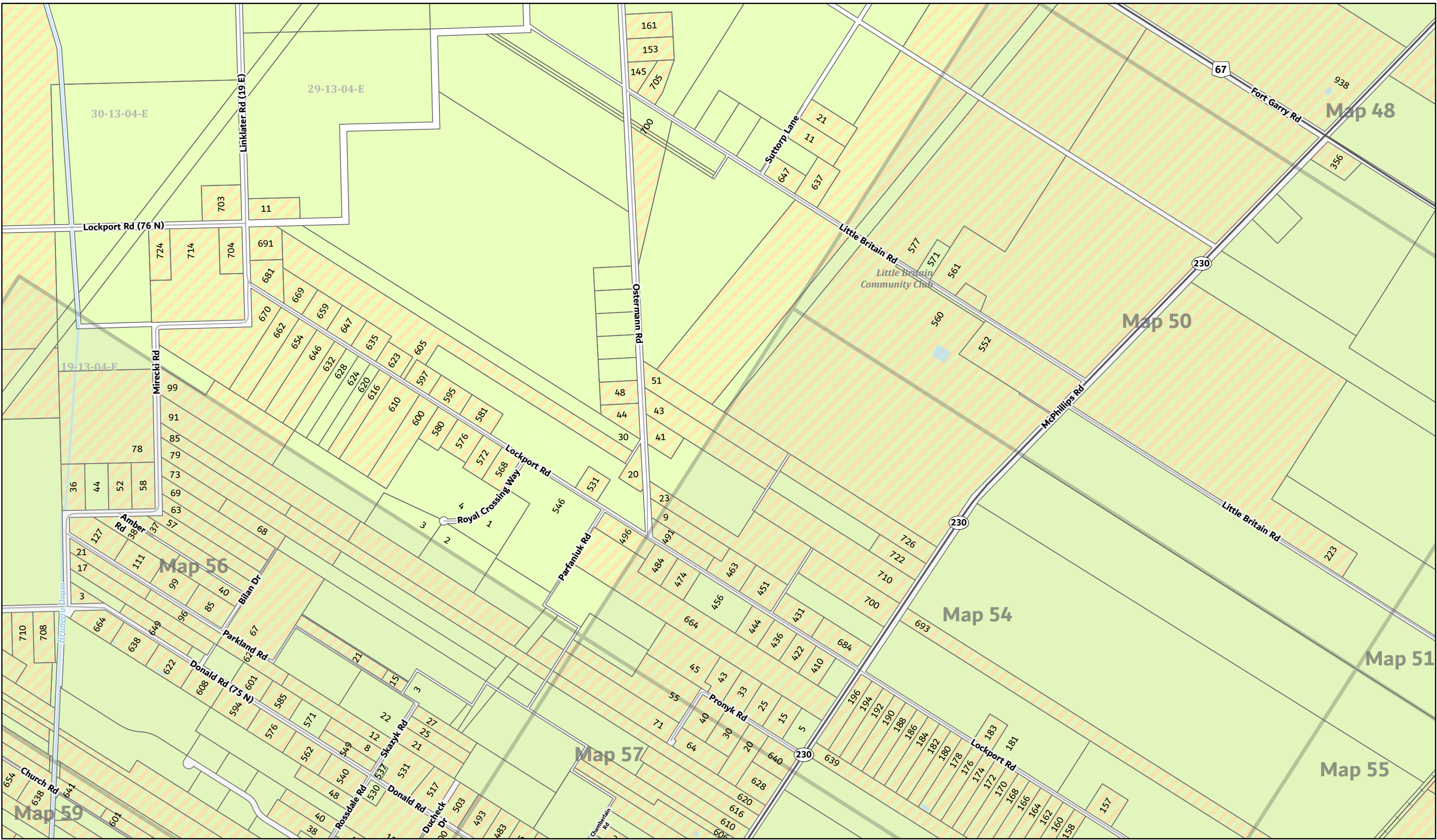
**Legend**

- Provincial Highway
- Road
- Railway
- Municipal Boundary
- Parcel
- Agricultural/Rural
- Commercial
- First Nation
- Industrial
- Park/Recreation
- Residential
- Dwelling
- Water

This map is for display purposes only and not a legal representation of the Rural Municipality of St. Andrews

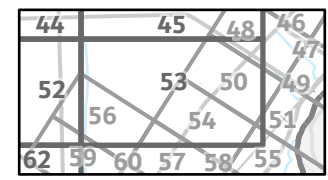
0 200 400 800 m  
0 500 1,000 2,000 ft





**Rural Municipality of St. Andrews**

**Civic Address Map**  
June 1, 2021



**Legend**

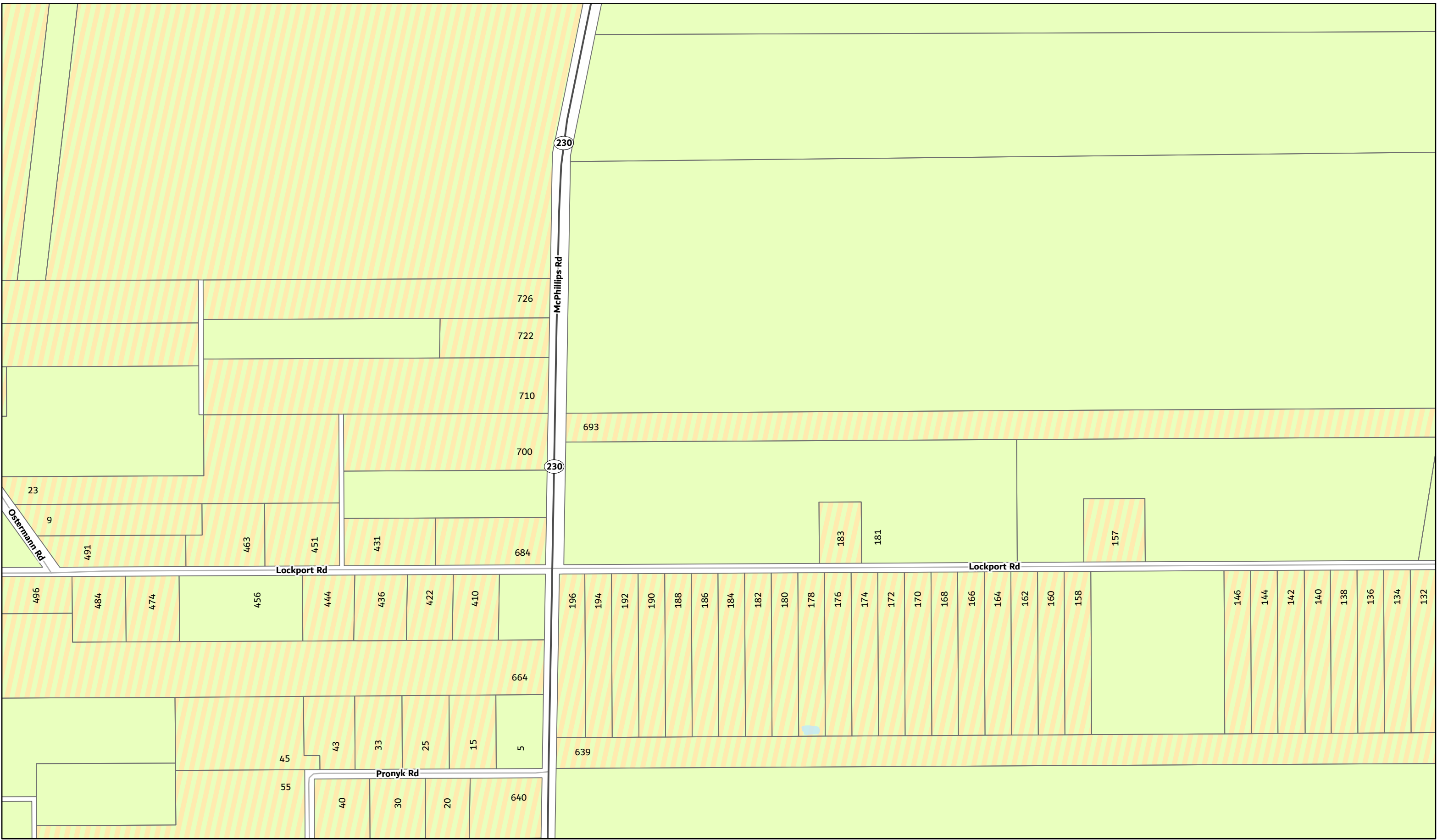
- Provincial Highway
- Road
- Railway
- Water
- Municipal Boundary
- Parcel
- Agricultural/Rural
- Commercial
- First Nation
- Industrial
- Park/Recreation
- Residential
- Dwelling

This map is for display purposes only and not a legal representation of the Rural Municipality of St. Andrews

North arrow pointing up

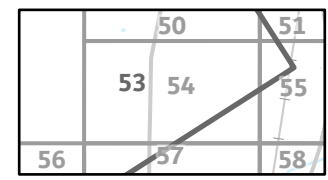
**Map 53**





**Rural Municipality of St. Andrews**

**Civic Address Map**  
June 1, 2021



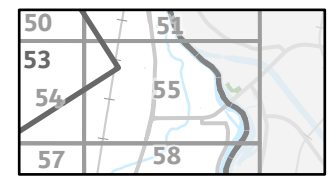
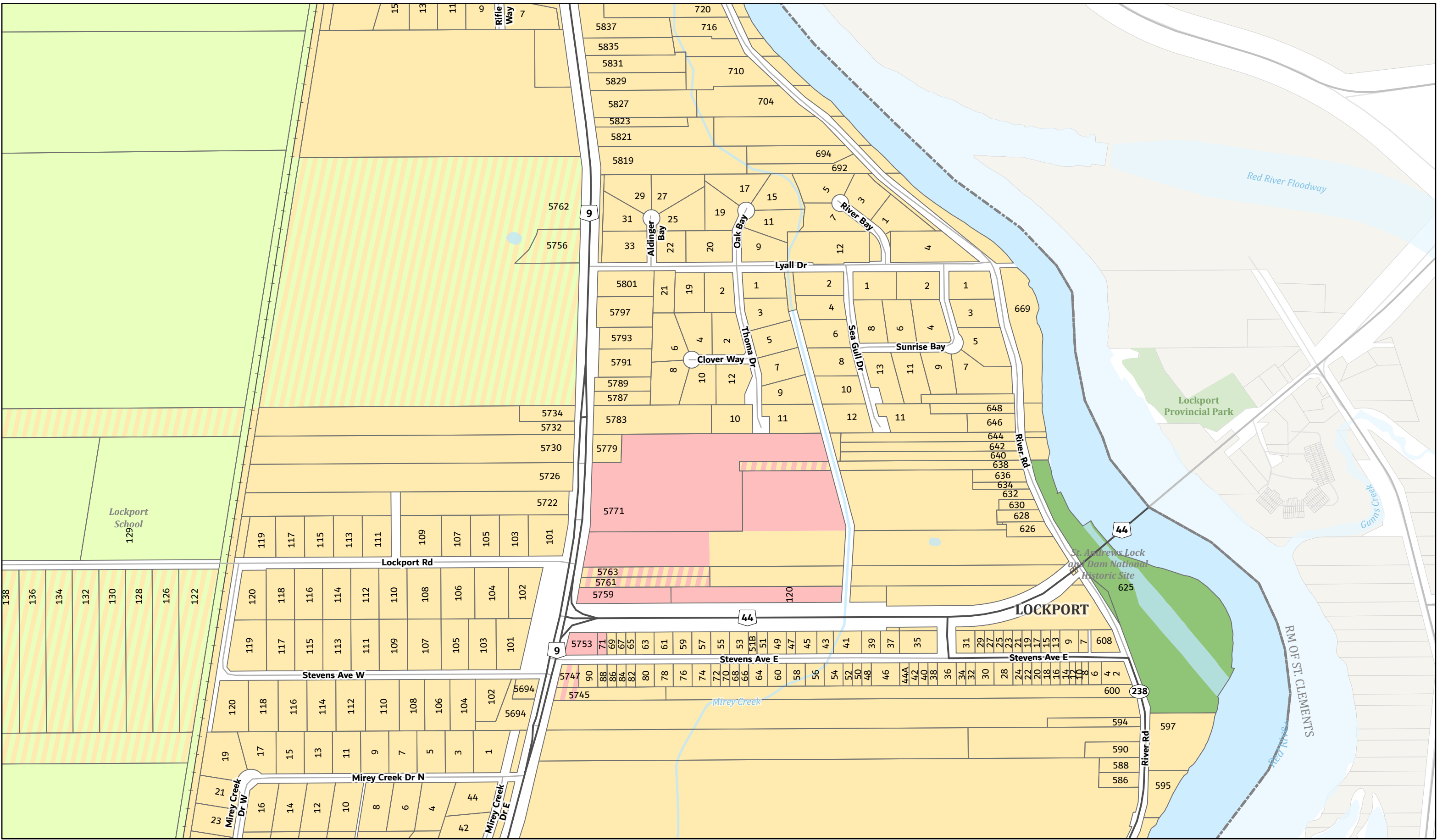
**Legend**

- Provincial Highway
- Road
- + Railway
- [Blue wavy line] Water
- [Dashed line] Municipal Boundary
- [Black outline] Parcel
- [Light green] Agricultural/Rural
- [Pink] Commercial
- [Purple] First Nation
- [Grey] Industrial
- [Green] Park/Recreation
- [Orange hatched] Residential
- [Orange hatched] Dwelling

This map is for display purposes only and not a legal representation of the Rural Municipality of St. Andrews





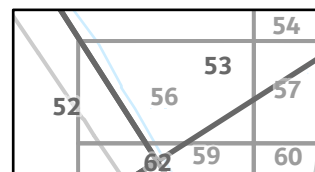


**Legend**

- Provincial Highway
- Road
- Railway
- Water
- Municipal Boundary
- Parcel
- Agricultural/Rural
- Commercial
- First Nation
- Industrial
- Park/Recreation
- Residential
- Dwelling

This map is for display purposes only and not a legal representation of the Rural Municipality of St. Andrews

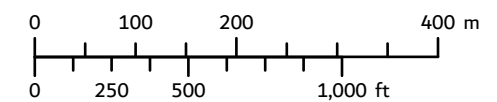
0 100 200 400 m  
0 250 500 1,000 ft

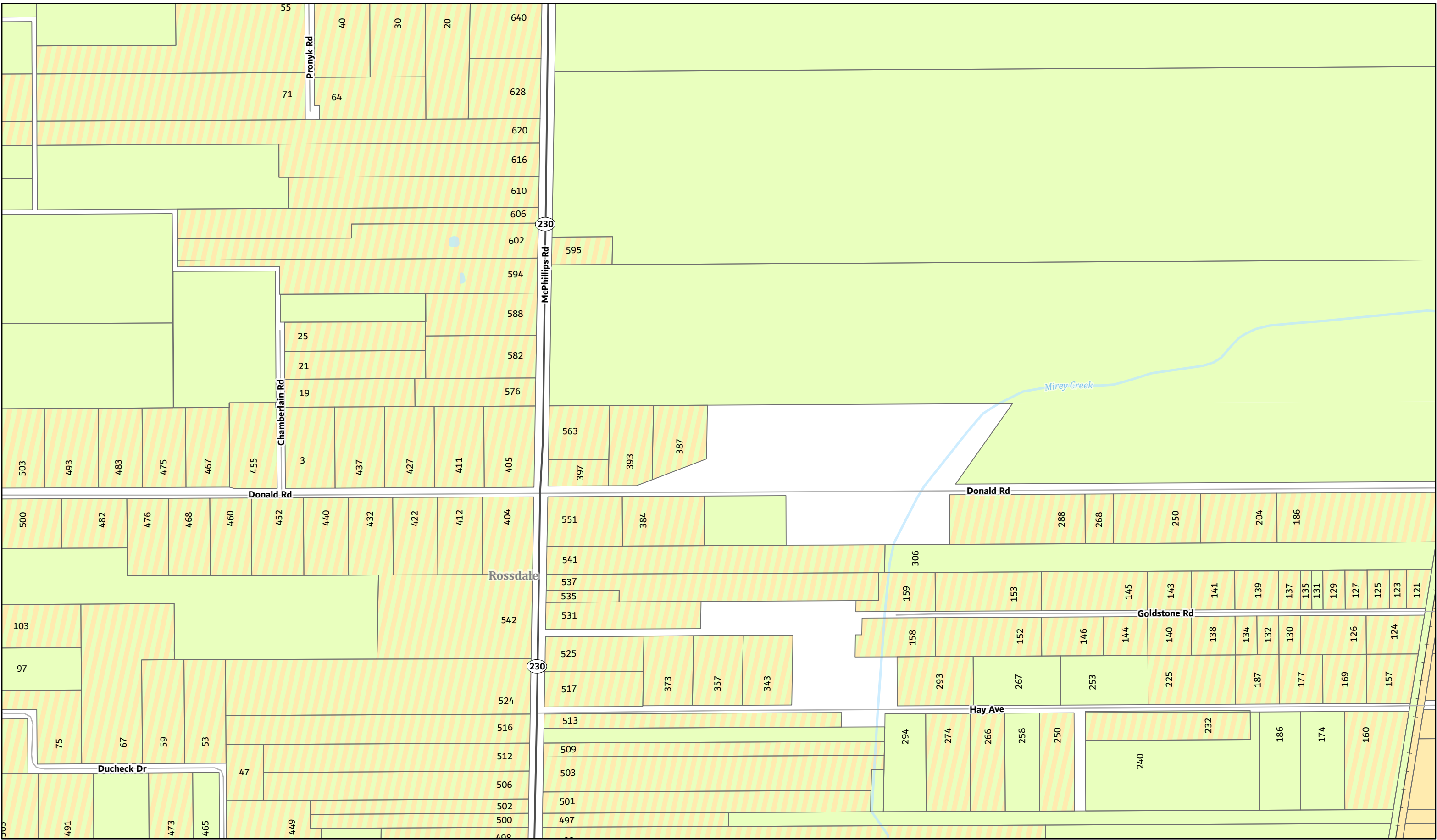


**Legend**

- Provincial Highway
- Road
- Railway
- Municipal Boundary
- ▭ Parcel
- ▭ Agricultural/Rural
- ▭ Commercial
- ▭ First Nation
- ▭ Industrial
- ▭ Park/Recreation
- ▭ Residential
- ▭ Dwelling

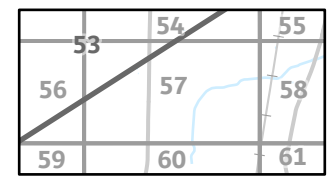
This map is for display purposes only and not a legal representation of the Rural Municipality of St. Andrews





**Rural Municipality of St. Andrews**

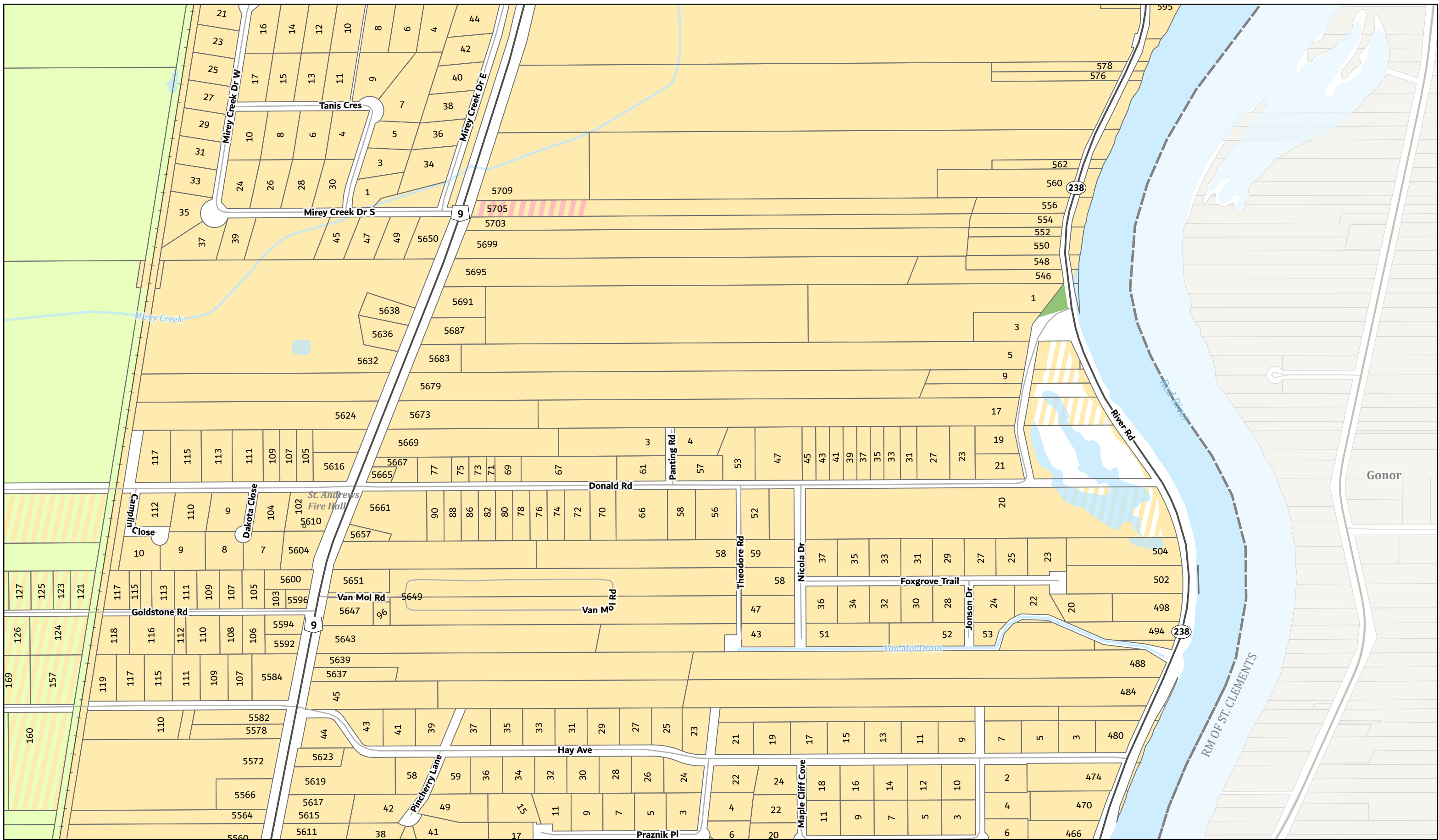
**Civic Address Map**  
June 1, 2021



- Legend**
- Provincial Highway
  - Road
  - Railway
  - ▭ Municipal Boundary
  - ▭ Parcel
  - ▭ Agricultural/Rural
  - ▭ Commercial
  - ▭ First Nation
  - ▭ Industrial
  - ▭ Park/Recreation
  - ▭ Residential
  - ▭ Dwelling
  - ▭ Water

This map is for display purposes only and not a legal representation of the Rural Municipality of St. Andrews

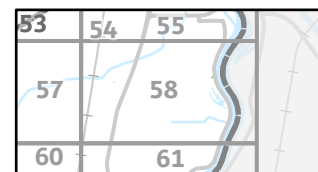




Rural Municipality of  
**St. Andrews**

**Civic Address Map**

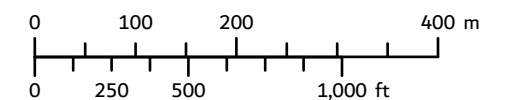
June 1, 2021



**Legend**

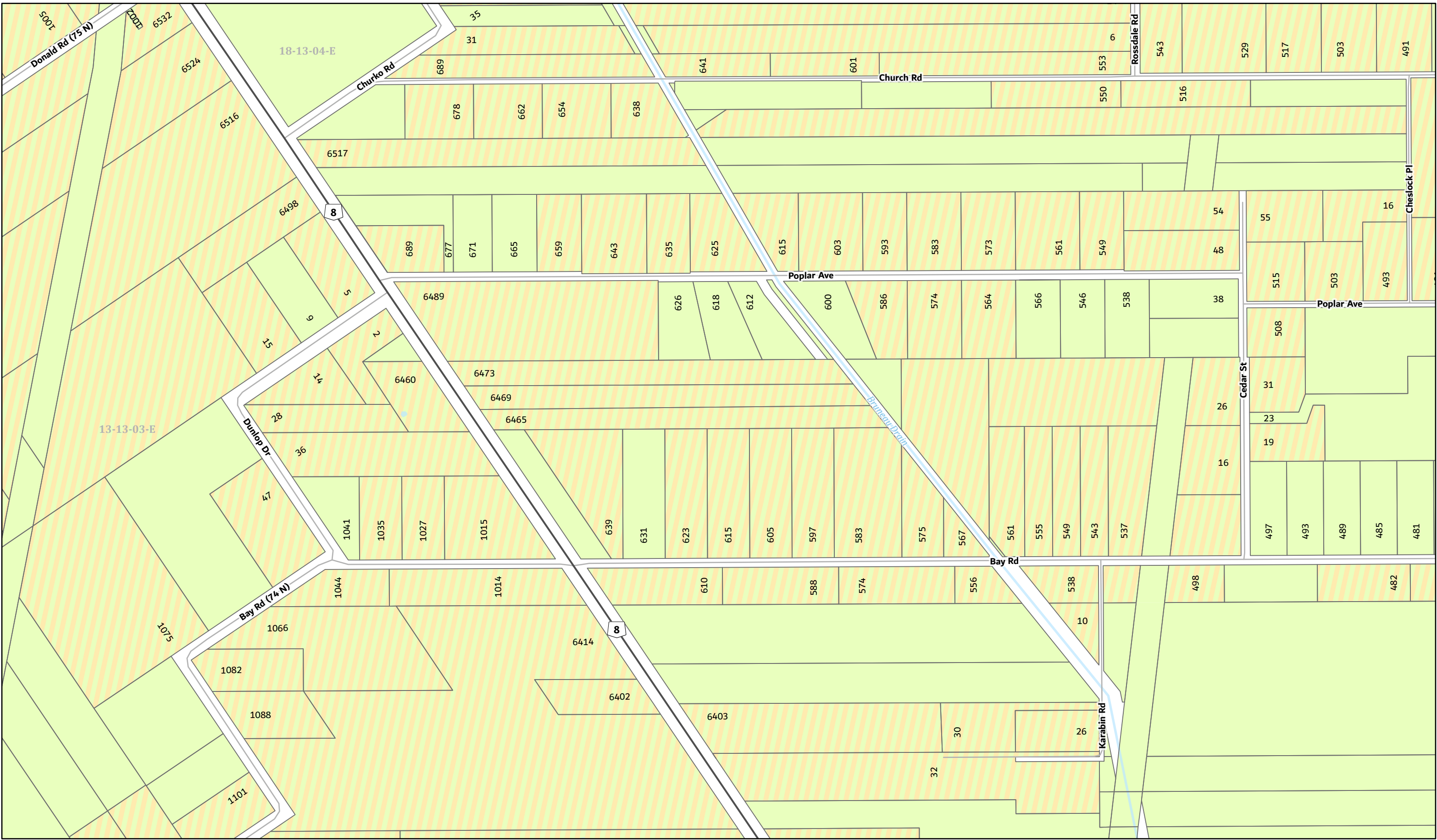
- Provincial Highway
- Road
- Railway
- Water
- Municipal Boundary
- Parcel
- Agricultural/Rural
- Commercial
- First Nation
- Industrial
- Park/Recreation
- Residential
- Dwelling

This map is for display purposes only and not a legal representation of the Rural Municipality of St. Andrews



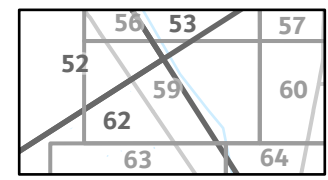
**Map 58**





**Rural Municipality of St. Andrews**

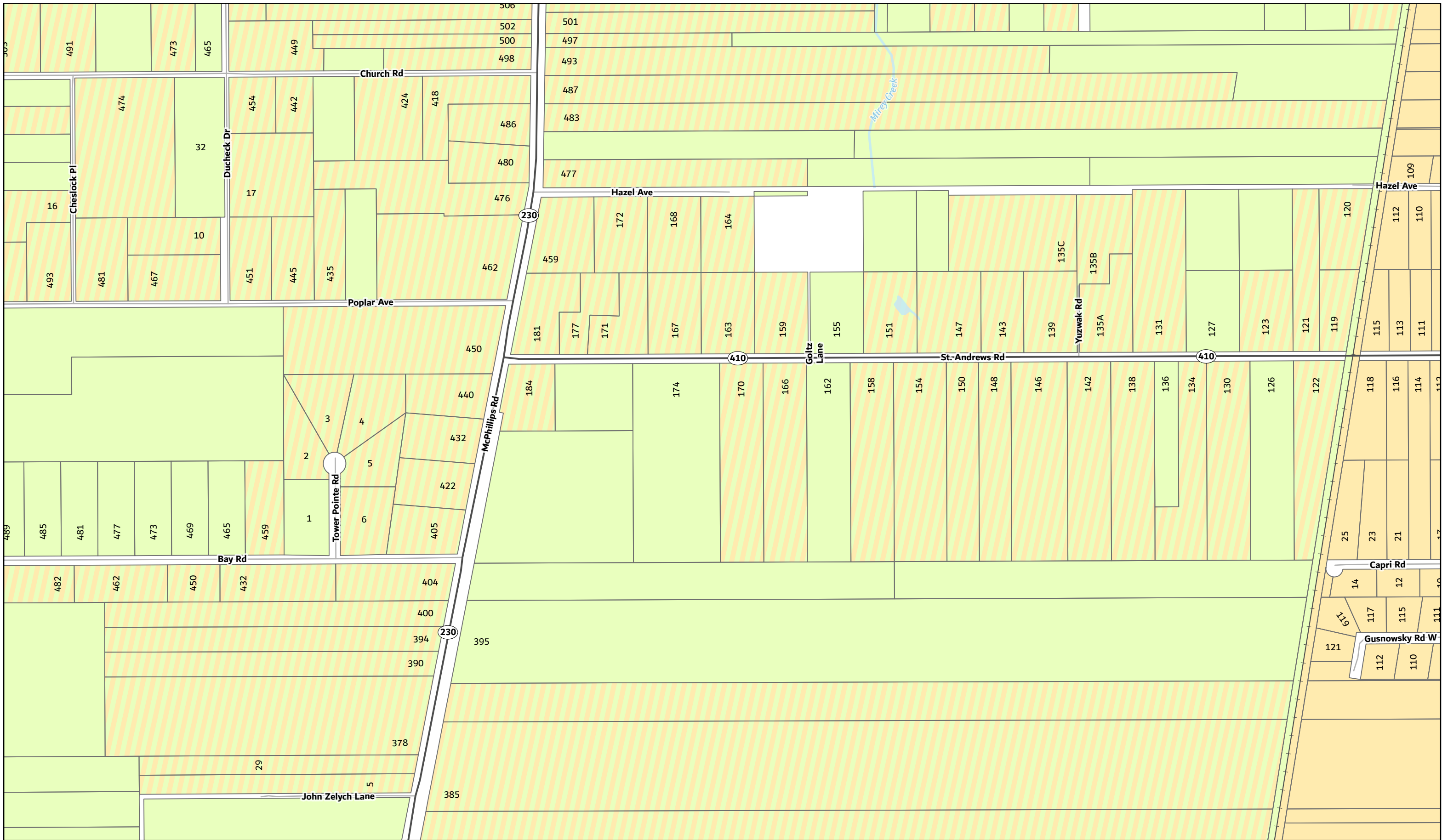
**Civic Address Map**  
June 1, 2021



- Legend**
- Provincial Highway
  - Road
  - Railway
  - Water
  - Municipal Boundary
  - Parcel
  - Agricultural/Rural
  - Commercial
  - First Nation
  - Industrial
  - Park/Recreation
  - Residential
  - Dwelling

This map is for display purposes only and not a legal representation of the Rural Municipality of St. Andrews

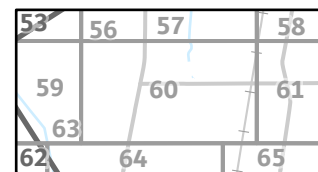
0 100 200 400 m  
0 250 500 1,000 ft



**Rural Municipality of  
St. Andrews**

**Civic Address Map**

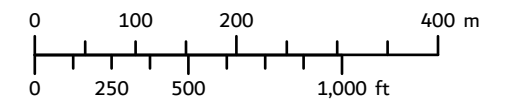
June 1, 2021

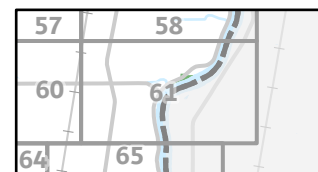
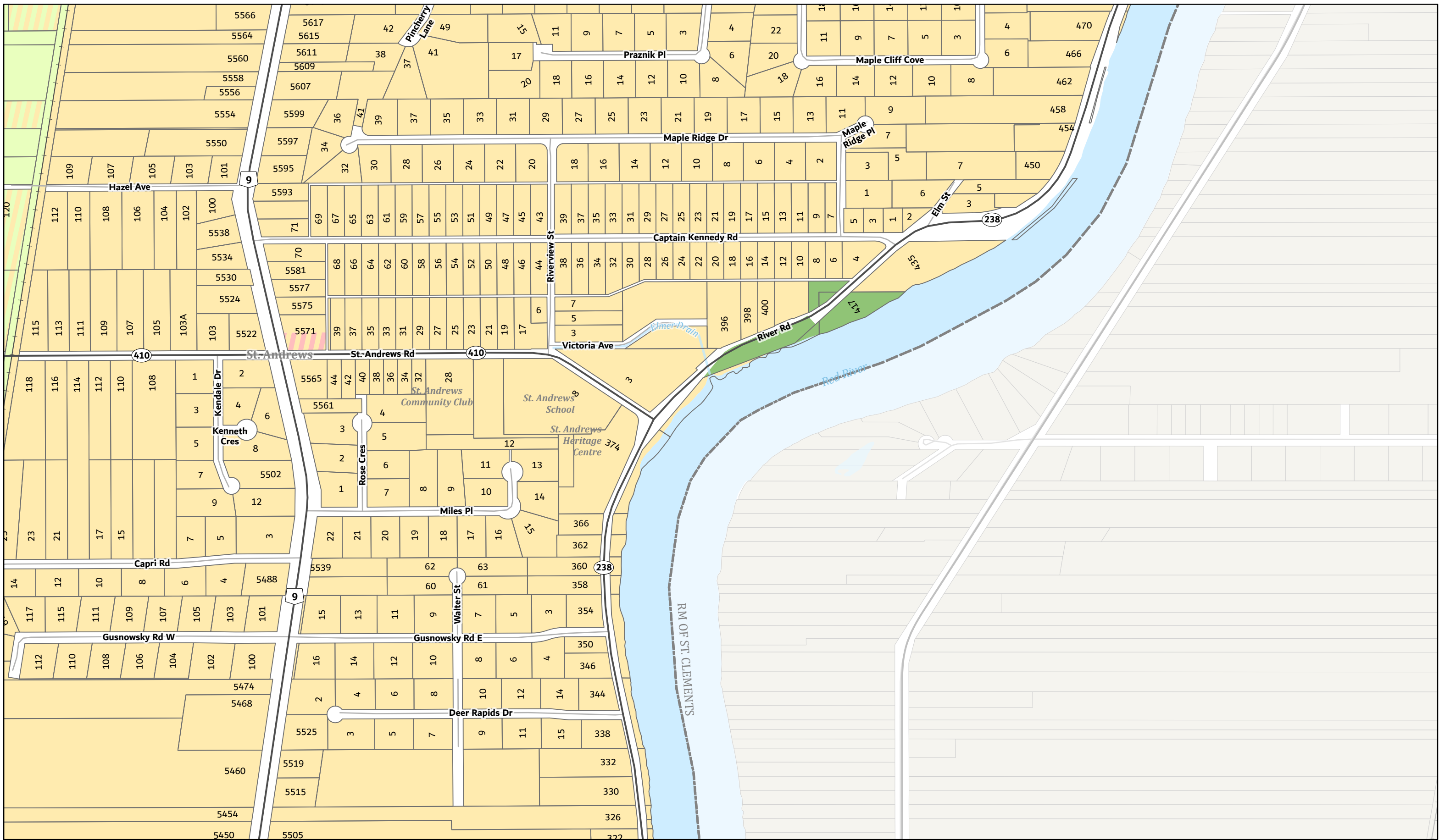


**Legend**

- Provincial Highway
- Road
- Railway
- ⊞ Municipal Boundary
- ▭ Parcel
- Agricultural/Rural
- Commercial
- First Nation
- Industrial
- Park/Recreation
- Residential
- ▨ Dwelling

This map is for display purposes only and not a legal representation of the Rural Municipality of St. Andrews



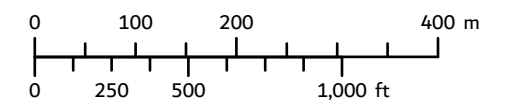


**Legend**

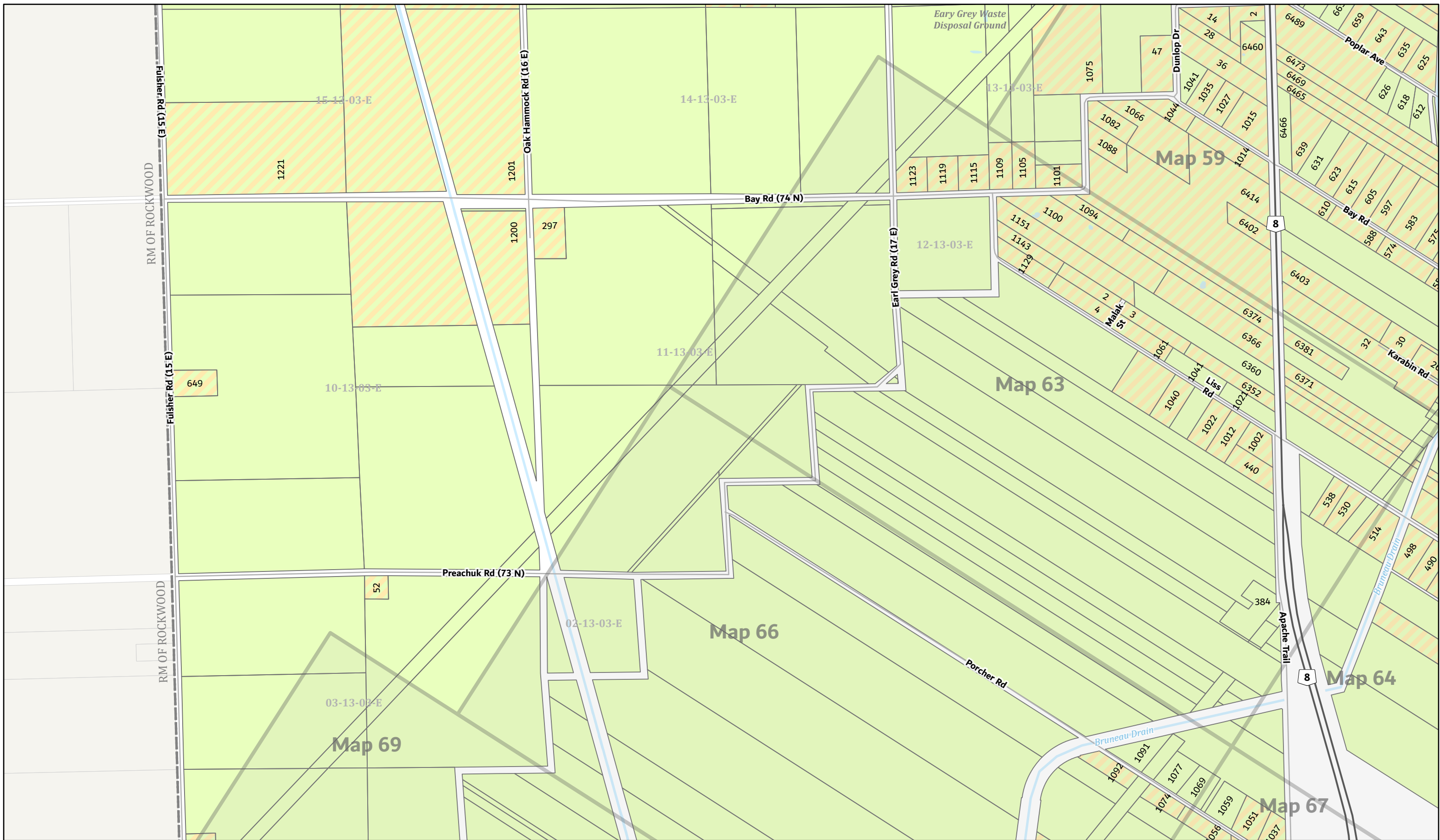
- Provincial Highway
- Road
- Railway
- Municipal Boundary
- Parcel
- Agricultural/Rural
- Commercial
- First Nation
- Industrial
- Park/Recreation

- Residential
- Dwelling

This map is for display purposes only and not a legal representation of the Rural Municipality of St. Andrews



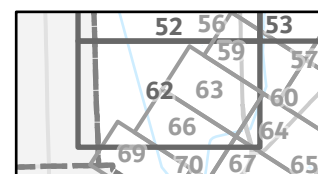




**Rural Municipality of  
St. Andrews**

**Civic Address Map**

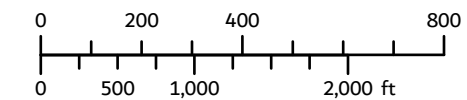
June 1, 2021



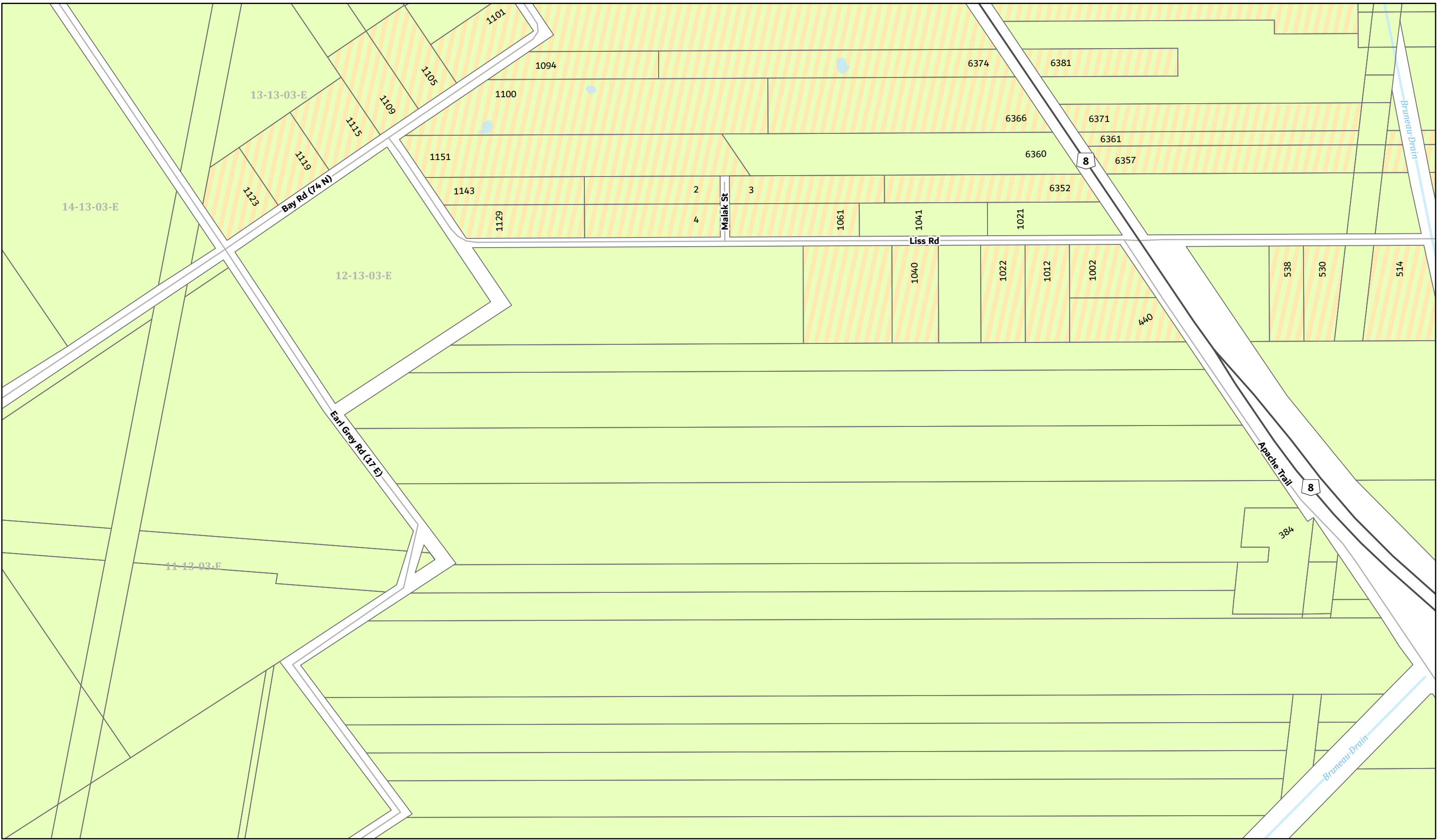
**Legend**

- Provincial Highway
- Road
- Railway
- Municipal Boundary
- Parcel
- Agricultural/Rural
- Water
- Commercial
- First Nation
- Industrial
- Park/Recreation
- Residential
- Dwelling

This map is for display purposes only and not a legal representation of the Rural Municipality of St. Andrews

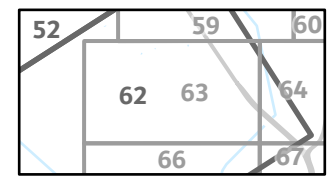






**Rural Municipality of St. Andrews**

**Civic Address Map**  
June 1, 2021



**Legend**

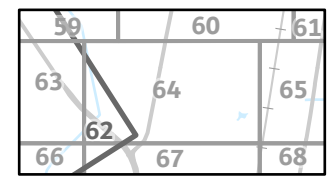
Provincial Highway	Water	Commercial	Residential
Road	Municipal Boundary	First Nation	Dwelling
Railway	Parcel	Industrial	
	Agricultural/Rural	Park/Recreation	

This map is for display purposes only and not a legal representation of the Rural Municipality of St. Andrews



**Rural Municipality of St. Andrews**

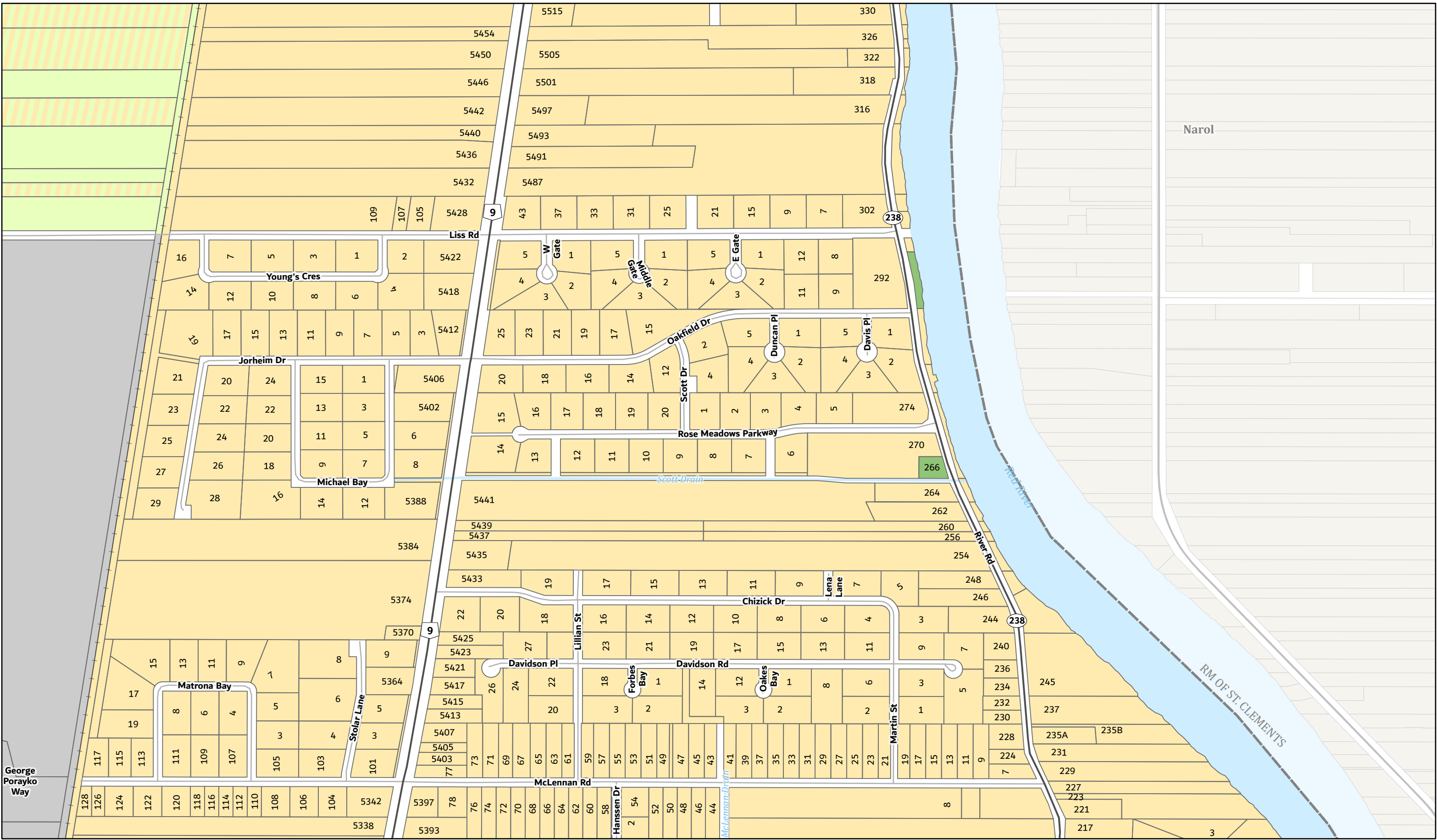
**Civic Address Map**  
June 1, 2021



**Legend**

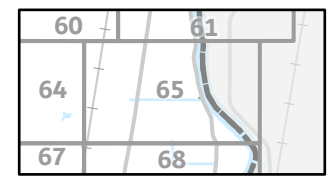
Provincial Highway	Water	Commercial	Residential
Road	Municipal Boundary	First Nation	Dwelling
Railway	Parcel	Industrial	
	Agricultural/Rural	Park/Recreation	

This map is for display purposes only and not a legal representation of the Rural Municipality of St. Andrews



**Rural Municipality of St. Andrews**

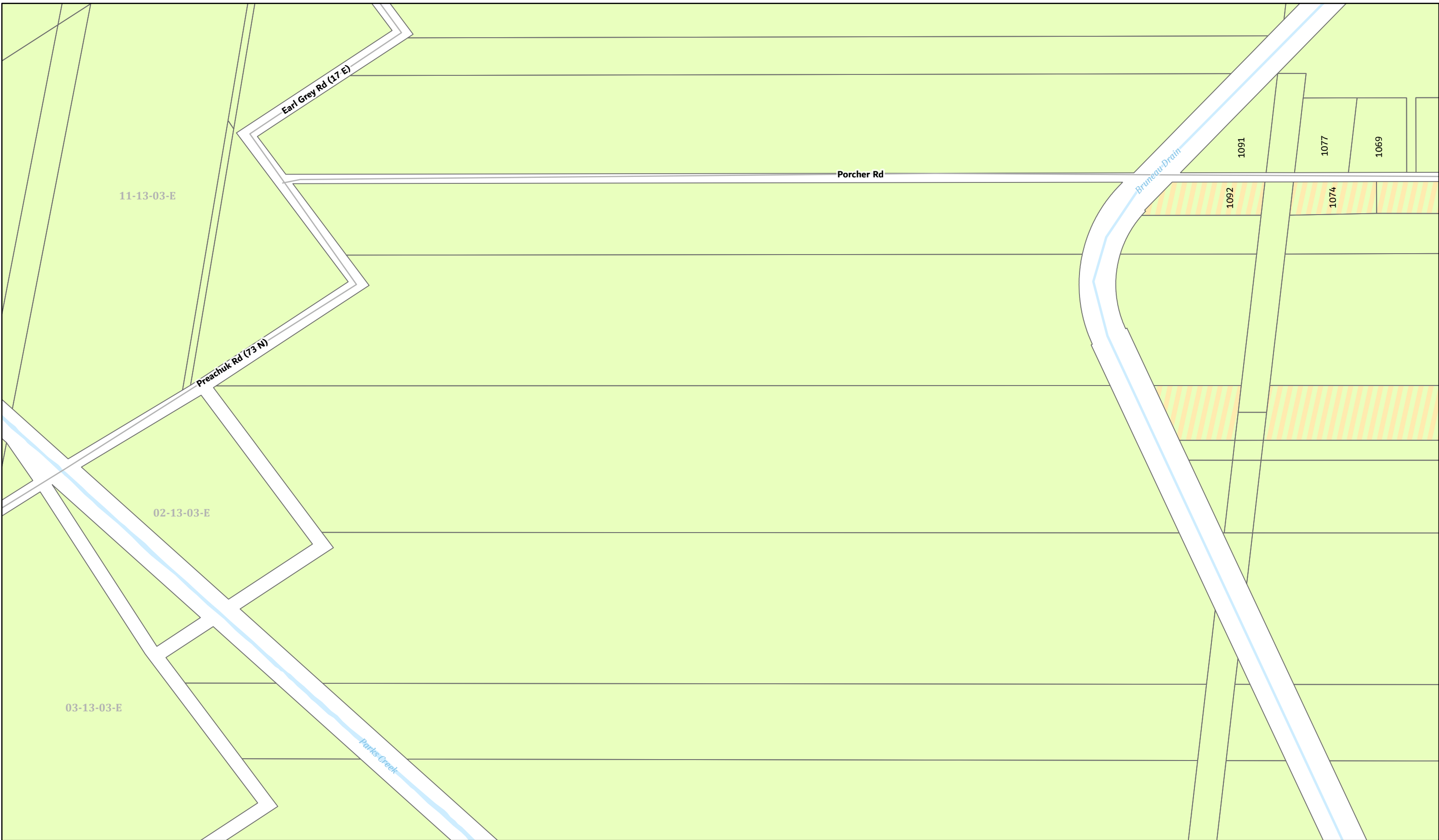
**Civic Address Map**  
June 1, 2021



**Legend**

- Provincial Highway
- Road
- + Railway
- [Blue wavy line] Water
- [Dashed line] Municipal Boundary
- [Black outline] Parcel
- [Green wavy line] Agricultural/Rural
- [Pink] Commercial
- [Purple] First Nation
- [Grey] Industrial
- [Green] Park/Recreation
- [Yellow] Residential
- [Yellow with diagonal lines] Dwelling

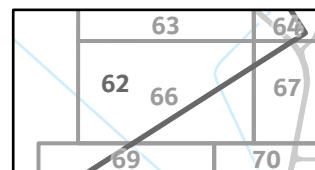
This map is for display purposes only and not a legal representation of the Rural Municipality of St. Andrews



**Rural Municipality of  
St. Andrews**

**Civic Address Map**

June 1, 2021



**Legend**

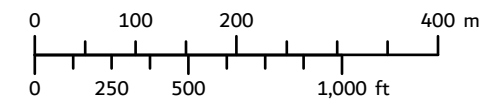
- Provincial Highway
- Road
- Railway

- Water
- Municipal Boundary
- Parcel
- Agricultural/Rural

- Commercial
- First Nation
- Industrial
- Park/Recreation

- Residential
- Dwelling

This map is for display purposes only and not a legal representation of the Rural Municipality of St. Andrews



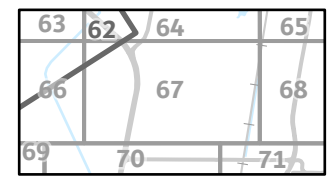
**Map 66**





**Rural Municipality of St. Andrews**

**Civic Address Map**  
June 1, 2021

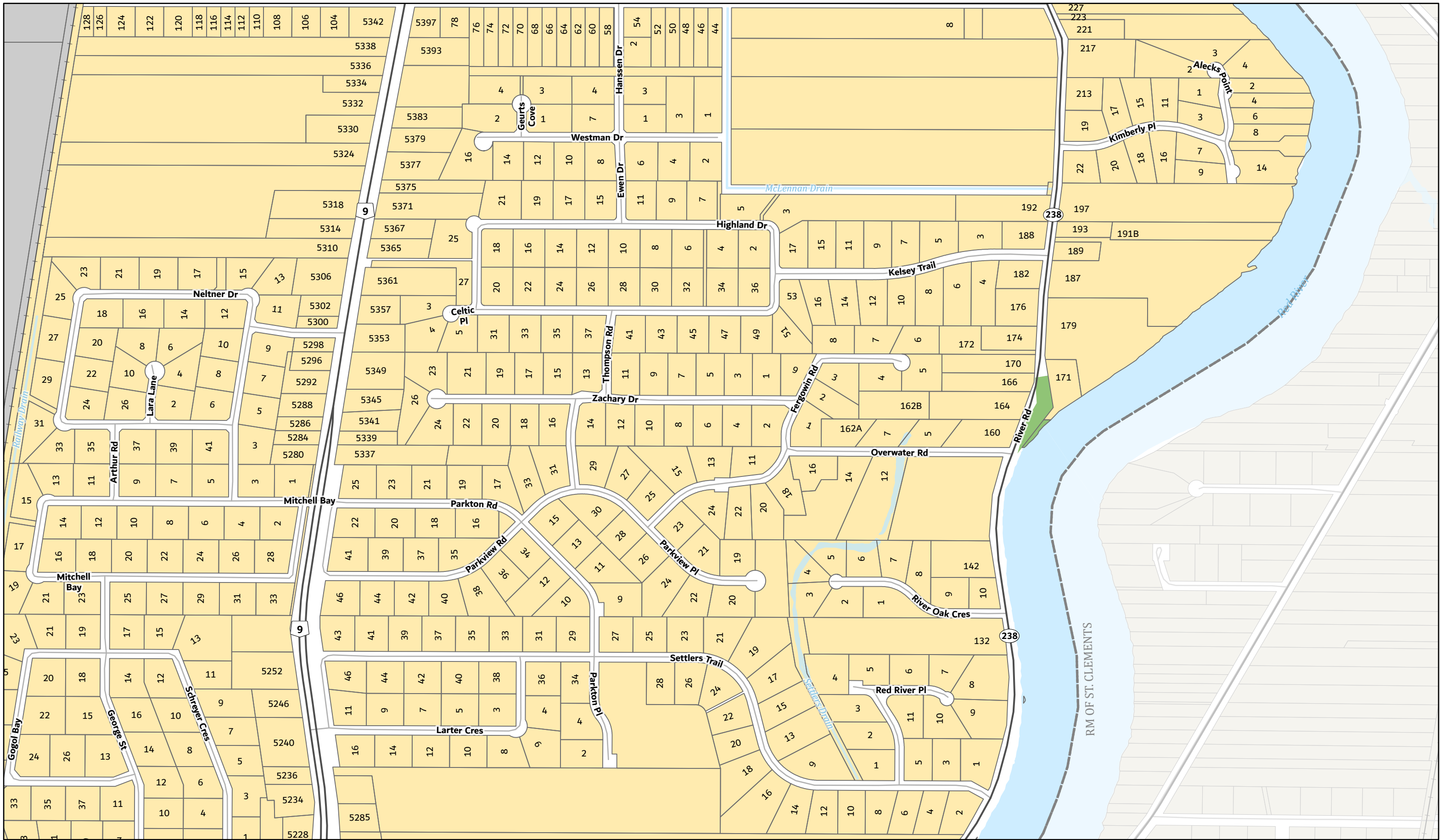


- Legend**
- Provincial Highway
  - Road
  - Railway
  - Water
  - Municipal Boundary
  - Parcel
  - Agricultural/Rural
  - Commercial
  - First Nation
  - Industrial
  - Park/Recreation
  - Residential
  - Dwelling

This map is for display purposes only and not a legal representation of the Rural Municipality of St. Andrews

0 100 200 400 m  
0 250 500 1,000 ft

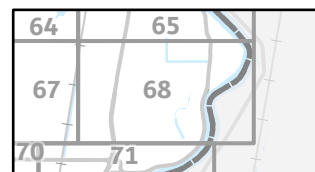
Map 67



**Rural Municipality of St. Andrews**

**Civic Address Map**

June 1, 2021

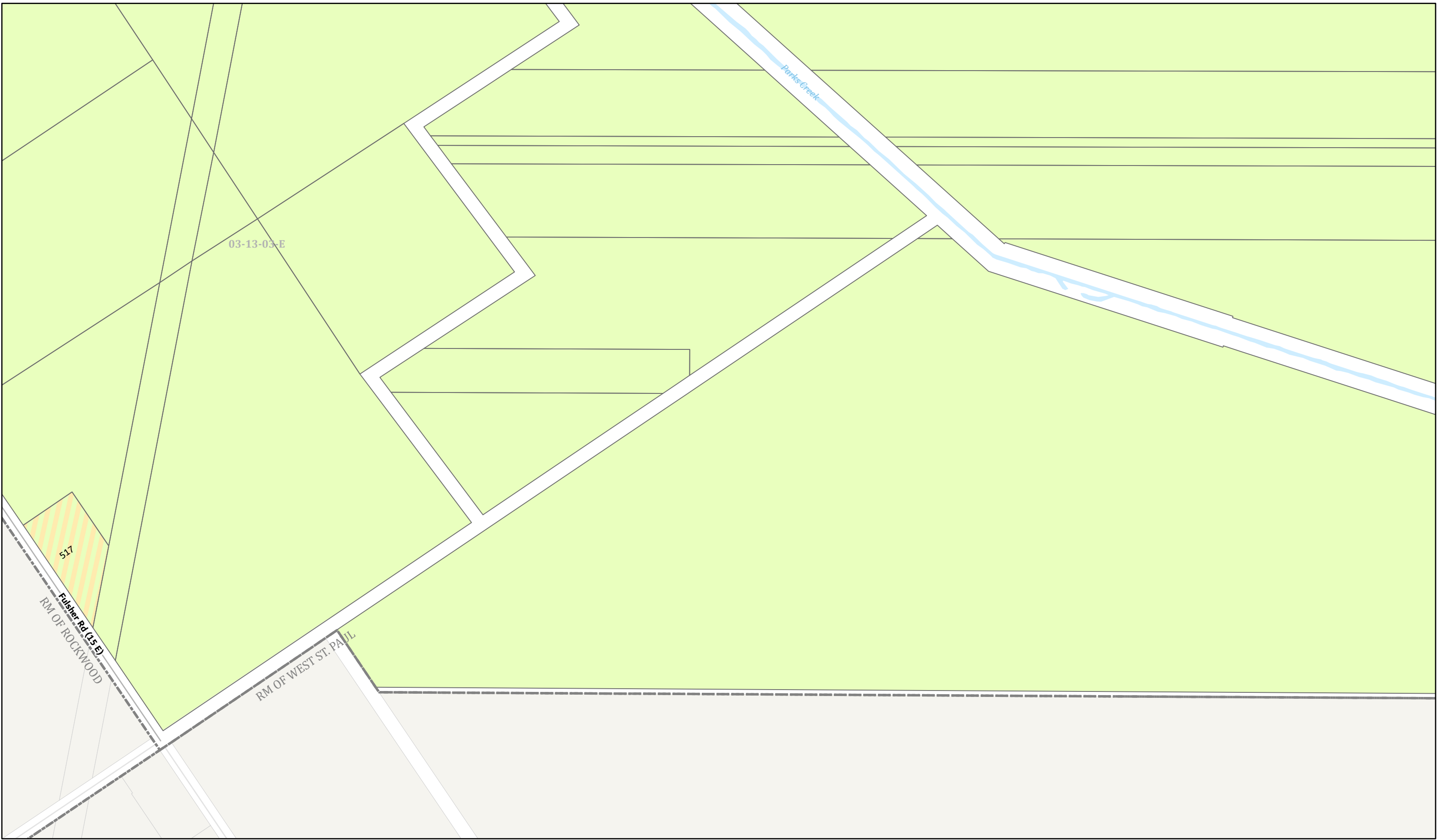


**Legend**

- Provincial Highway
- Road
- Railway
- Water
- Municipal Boundary
- Parcel
- Agricultural/Rural
- Commercial
- First Nation
- Industrial
- Park/Recreation
- Residential
- Dwelling

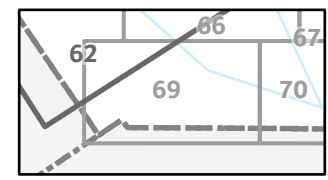
This map is for display purposes only and not a legal representation of the Rural Municipality of St. Andrews





**Rural Municipality of  
St. Andrews**

**Civic Address Map**  
June 1, 2021

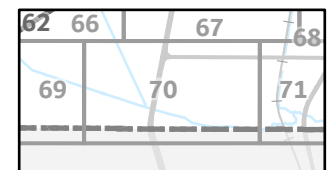


**Legend**

- Provincial Highway
- Road
- Railway
- - - Municipal Boundary
- ▭ Parcel
- Agricultural/Rural
- Water
- Commercial
- First Nation
- Industrial
- Park/Recreation
- Residential
- ▨ Dwelling

This map is for display purposes only and not a legal representation of the Rural Municipality of St. Andrews

Map 69

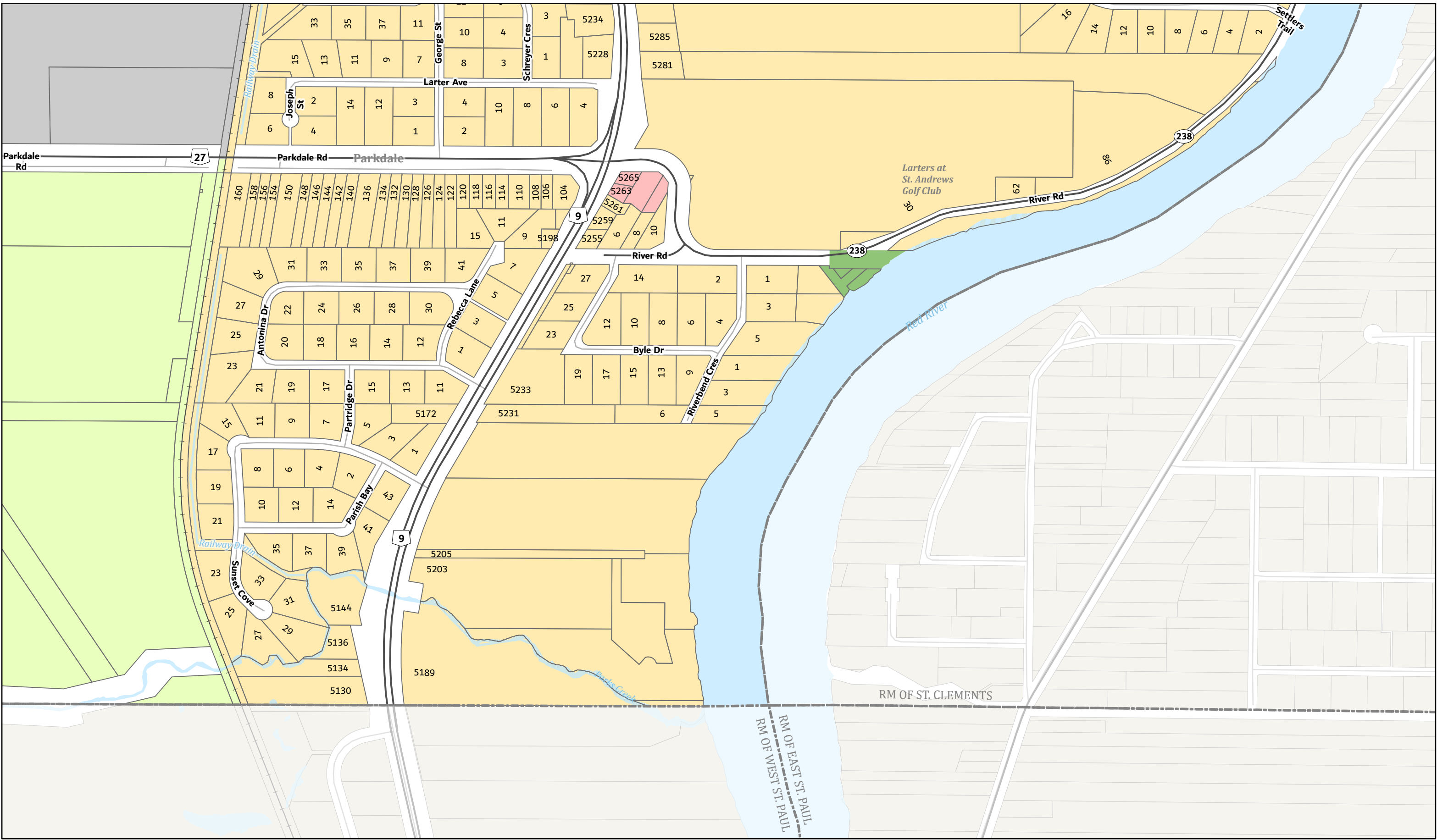


**Legend**

- Provincial Highway
- Road
- Railway
- Municipal Boundary
- Parcel
- Agricultural/Rural
- Water
- Commercial
- First Nation
- Industrial
- Park/Recreation
- Residential
- Dwelling

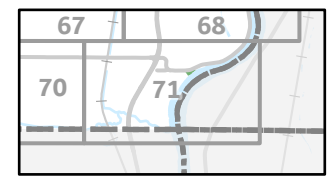
This map is for display purposes only and not a legal representation of the Rural Municipality of St. Andrews





**Rural Municipality of St. Andrews**

**Civic Address Map**  
June 1, 2021



Legend							
	Provincial Highway		Water		Commercial		Residential
	Road		Municipal Boundary		First Nation		Dwelling
	Railway		Parcel		Industrial		
			Agricultural/Rural		Park/Recreation		

This map is for display purposes only and not a legal representation of the Rural Municipality of St. Andrews