

Rural Municipality of St. Andrews Street Map



September 3, 2020

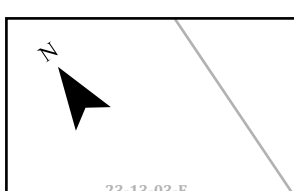
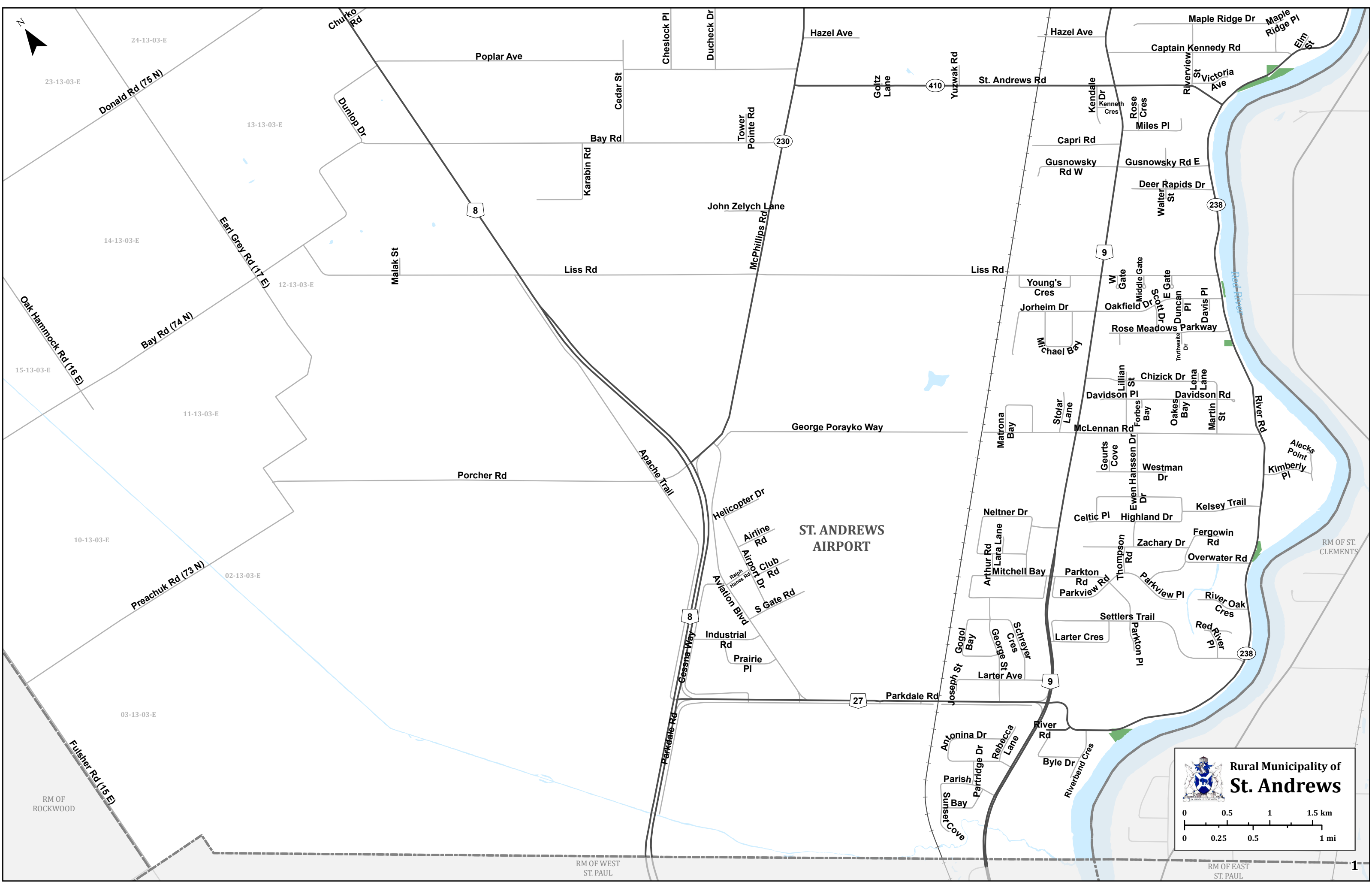
- 6 Adams Boulevard
- 4 Aime Road (83 N)
- 1 Airline Road
- 1 Airport Drive
- 2 Aldinger Bay
- 1 Alecks Point
- 5 Alpha Avenue
- 3 Amber Road
- 4 Anderson Road (89 N)
- 1 Antonina Drive
- 1 Apache Trail
- 5 Archie Avenue
- 1 Arthur Road
- 6 Ash Avenue
- 5 Aspen Avenue
- 1 Aviation Boulevard
- 5 Balcaen Road
- 1,2,3 Bay Road (74 N)
- 5 Bayview Crescent
- 4 Bell Road (83 N)
- 3 Bilan Drive
- 6 Birch Avenue
- 2 Birston Road
- 3 Boundary Road
- 5 Bouchard Road
- 4 Bowser Road (82 N)
- 5 Boyd Avenue
- 4,5 Boyd Road (22 E)
- 3,4,5 Bracken Road (21 E)
- 3,4 Breezy Point Road
- 4,5 Brimacombe Road East (85 N)
- 4,5 Brimacombe Road West (85 N)
- 6 Broadway Avenue
- 1 Byle Drive
- 2,3 Calder Road (78 N)
- 2 Camplin Close
- 1,2 Capri Road
- 1,2 Captain Kennedy Road
- 1,2,3 Cedar Street
- 1 Celtic Place
- 1 Cessna Way
- 4,6 Chalet Beach Road (96 N)
- 2,3 Chamberlain Road
- 4 Chas Pruden Road (16 E)
- 5 Chesley Crescent
- 1,2,3 Cheslock Place
- 6 Chestnut Street
- 1 Chizick Drive
- 2,3 Church Road
- 6 Churchill Road
- 3 Churko Road
- 4,5 Clandeboye Road (84 N)
- 3 Clemons Road
- 4 Clouston Road (94 N)
- 2 Clover Way
- 3 Cloverdale Road (79 N)
- 1 Club Road
- 4 Cochrane Road (22 E)
- 4,5 Colony Road


- 5 Corrine Avenue
- 4,5 Couture Road
- 2 Craig Avenue
- 5 Croy Road
- 2 Dakota Close
- 6 Daniel Avenue
- 1 Davidson Place
- 1 Davidson Road
- 1 Davis Place
- 6 Deaconia Street
- 1,2 Deer Rapids Drive
- 3 Dewar Road (80 N)
- 6 Division Road
- 2 Dogwood Drive
- 4 Dola Road (15 E)
- 4 Domino Road (99 N)
- 1,2,3 Donald Road (75 N)
- 5 Donohoe Crescent
- 1,2,3 Ducheck Drive
- 5 Dunara Avenue
- 1 Duncan Place
- 1,3 Dunlop Drive
- 1,3,4 Earl Grey Road (17 E)
- 1 East Gate
- 4 Ed Foster Road (16 E)
- 5 Edith Avenue
- 5 Ednora Road
- 1 Elm Avenue
- 1,2 Elm Street
- 6 Elmwood Avenue
- 1 Ewen Drive
- 6 Fairlawen Avenue
- 4 Fairway Road (20 E)
- 3 Father Turney Road
- 5 Fedorchuk Drive
- 1 Fergowin Road
- 2 Ferry Road
- 2 Fial Crescent
- 3,4 Fillmore Road (24 E)
- 1 Forbes Bay
- 6 Ford Road
- 5 Ford Street
- 2 Fort Garry Crescent
- 2,3 Fort Garry Road (77 N)
- 5 Four Winds Road
- 2 Foxgrove Trail
- 5 Framin Road
- 5 Front Street
- 1,3 Fulsher Road (15 E)
- 1 George Porayko Way
- 1 George Street
- 1 Geurts Cove
- 4,6 Gimli Road (22 E)
- 4,5 Gimli Trail
- 1 Gogol Bay
- 2,3 Goldstone Road
- 1,2 Goltz Lane
- 5 Grand Circle
- 6 Grant Street
- 5 Greyeyes Road
- 4,5 Gunn Road
- 1,2 Gusnowsky Road East
- 1,2 Gusnowsky Road West
- 4,5 Hall Road East (87 N)
- 4,5 Hall Road West (87 N)
- 2 Hamilton Court
- 1 Hanssen Drive
- 3 Harriot Road
- 4 Hartley School Road (17 E)
- 6 Hawthorne Avenue
- 2 Hawthorne Place
- 2,3 Hay Avenue
- 1,2,3 Hazel Avenue
- 1 Helicopter Drive
- 4 Henry Road (90 N)
- 1 Highland Drive
- 5 Houghton Bay Road
- 4 Huminicki Road (16 E)

- 1 Industrial Road
- 5 Jane's Lane
- 4,5 Janisch Road (22 E)
- 5 Jenny Drive
- 1,2 John Zelych Lane
- 2 Jonson Drive
- 1 Jorheim Drive
- 1 Joseph Street
- 2,3 Juniper Lane
- 1,3 Karabin Road
- 2 Karlovac Avenue
- 5 Keats Crescent
- 1 Kelsey Trail
- 1,2 Kendale Drive
- 1,2 Kenneth Crescent
- 4,6 Kernstead Road (101 N)
- 3 Kilmany Place
- 1 Kimberly Place
- 6 Kingsway Avenue
- 4,6 Komarno Road (102 N)
- 4 Korolyk Road (18 E)
- 4 Kreamer Road (93 N)
- 1 Lara Lane
- 1 Larter Avenue
- 1 Larter Crescent
- 6 Laurel Street
- 5 Laurelyn Cove
- 1 Lena Lane
- 5 Lillian Drive
- 1 Lillian Street
- 6 Lillie Street
- 3,4 Linklater Road (19 E)
- 1,3 Liss Road
- 2,3 Little Britain Road
- 2,3 Lockport Road (76 N)
- 5 Long Road
- 2 Lyall Drive
- 4 Mabee Road (82 N)
- 5 Main Street (Clandeboye)
- 5 Main Street (Petersfield)
- 1,3 Malak Street
- 2 Maple Cliff Cove
- 5 Maple Drive
- 1,2 Maple Ridge Drive
- 1,2 Maple Ridge Place
- 2 Mapleton Bay
- 1 Martin Street
- 6 Massey Road
- 5 Masters Drive
- 4,6 Matlock Road (97 N)
- 1 Matrona Bay
- 4,5 McAuley Road
- 5 McBain Street
- 4 McConnell Road (16 E)
- 4 McIvor Lane North
- 4 McIvor Lane South
- 2 McKenzie Road
- 4,6 McKenzie Road North (20 E)
- 2 McKenzie Road West
- 1 McLennan Road
- 4 McNabb Road
- 1,2,3 McPhillips Road
- 3,4,5 McRae Road (22 E)
- 3 Meadowdale Road (81 N)
- 4,5 Medicine Creek Road
- 5 Meggan's Crescent
- 1 Michael Bay
- 2 Michael Road
- 1 Middle Gate
- 1,2 Miles Place
- 4,5 Minchull Road
- 3 Mirecki Road
- 2 Mirey Creek Drive East
- 2 Mirey Creek Drive North
- 2 Mirey Creek Drive South
- 2 Mirey Creek Drive West
- 1 Mitchell Bay
- 2 Monkman Drive

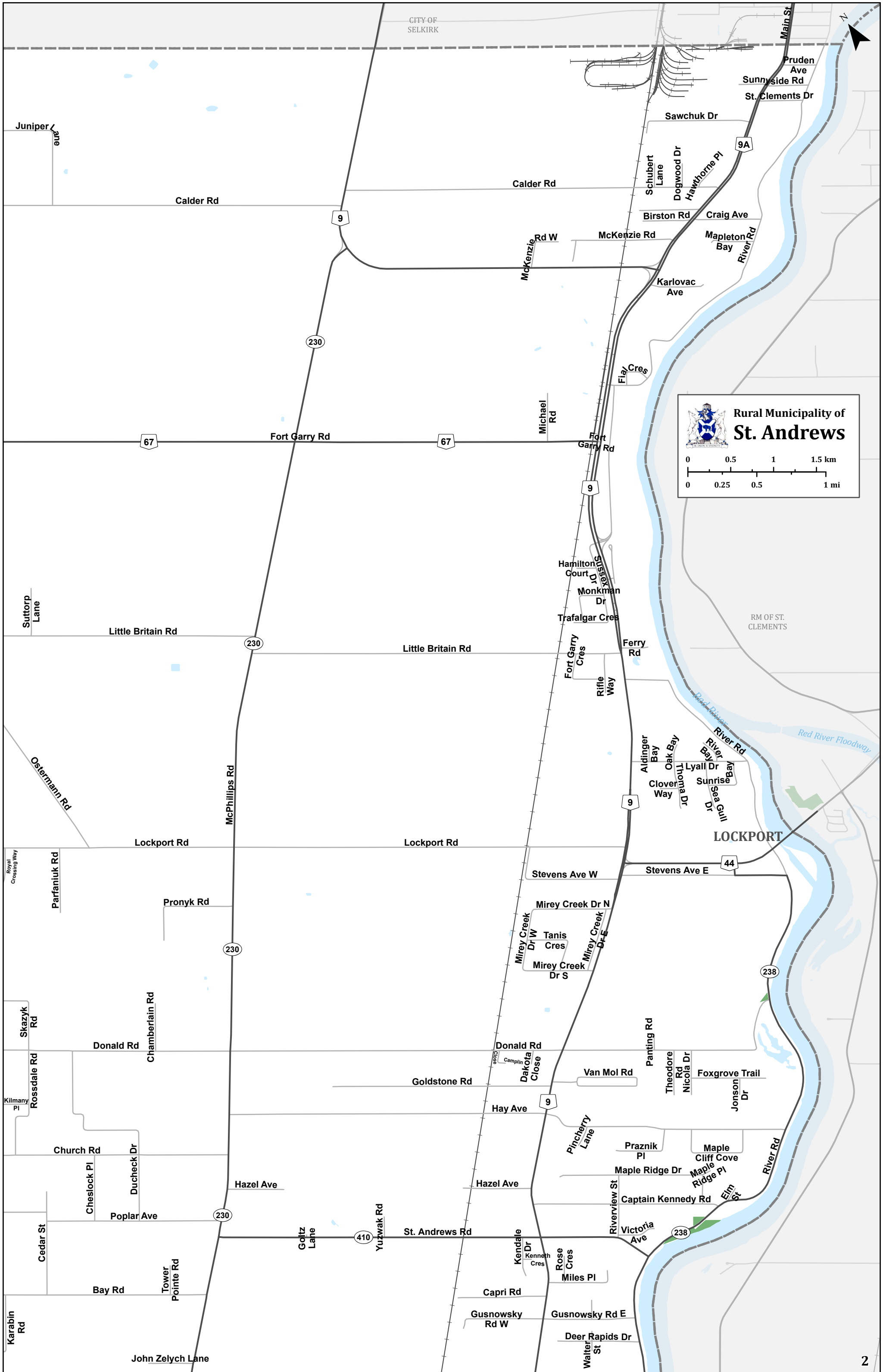
- 5 Morris Place
- 5 Municipal Street
- 5 Murdoch Drive
- 4 Murray Foster Road (19 E)
- 1 Neltner Drive
- 5 Netley Place
- 4 Netley Road (92 N)
- 5 Netley Street
- 2 Nicola Drive
- 4,5 Norwood Road (86 N)
- 5 Oak Avenue
- 2 Oak Bay
- 1,3 Oak Hammock Road (16 E)
- 1 Oakes Bay
- 1 Oakfield Drive
- 2,3 Ostermann Road
- 1 Overwater Road
- 5 Palmer Road
- 2 Panting Road
- 2,3 Parfaniuk Road
- 1 Parish Bay
- 5 Park Crescent
- 1 Parkdale Road
- 3 Parkland Road
- 1 Parkton Place
- 1 Parkton Road
- 1 Parkview Place
- 1 Parkview Road
- 1 Parrish Bay
- 1 Partridge Drive
- 5 Patricia Drive
- 4 Paul Bog Road (15 E)
- 4 Pawluk Road (98 N)
- 3 Peel Road (78 N)
- 4 Penner Road (93 N)
- 5 Petersfield Place
- 4,5 Petersfield Road (88 N)
- 3 Phelan Road (80 N)
- 4 Philpott Road (91 N)
- 3,4 Pigeon Bluff Road (20 E)
- 4 Pike Road (95 N)
- 4,6 Pilatski Road (96 N)
- 2 Pincherry Lane
- 4,6 Ponemah Road (99 N)
- 1,2,3 Poplar Avenue
- 1 Porcher Road
- 4 Prairies Place
- 2 Praznik Place
- 1 Preachuk Road (73 N)
- 2,3 Pronyk Road
- 4 Prout Road (17 E)
- 3 Provincial Trunk Highway 4
- 1,3,4 Provincial Trunk Highway 8
- 1,2,3,4,5,6 Provincial Trunk Highway 9
- 2,3 Provincial Trunk Highway 9A
- 4 Provincial Trunk Highway 17
- 1 Provincial Trunk Highway 27
- 2,3 Provincial Trunk Highway 44
- 2,3 Provincial Trunk Highway 67
- 4,6 Provincial Road 225
- 4,6 Provincial Road 229
- 4,6 Provincial Road 230
- 1,2,3 Provincial Road 232
- 4,6 Provincial Road 238
- 3,4 Provincial Road 320
- 1,2 Provincial Road 410
- 2 Pruden Avenue
- 4 Quarry Ridge Road (19 E)
- 6 Quarter Mile Road
- 5 Railway Avenue
- 4,6 Railway Street
- 6 Ralph Avenue
- 1 Ralph Hanes Road
- 1 Rebecca Lane
- 1 Red River Place
- 2 Rifle Way
- 2 River Bay
- 1 River Oak Crescent

- 1,2,3 River Road
- 1 Riverbend Crescent
- 1,2 Riverview Street
- 5 Robinson Street
- 6 Ronald Avenue
- 1,2 Rose Crescent
- 1 Rose Meadows Parkway
- 2,3 Rosedale Road
- 3 Royal Crossing Way
- 4,5 Ryan Road (23 E)
- 3 Sawchuk Drive
- 2 Sawchuk Drive
- 4 Schalk Road (20 E)
- 4 Schmid Road (89 N)
- 4 Schofield Road (20 E)
- 1 Schreyer Crescent
- 2 Schubert Lane
- 5 Schwartz Drive
- 1 Scott Drive
- 2 Sea Gull Drive
- 5 Second Avenue
- 1 Settlers Trail
- 6 Silverdale Avenue
- 2,3 Skazyk Road
- 1 South Gate Road
- 6 Spruce Avenue
- 1,2 St. Andrews Road
- 3 St. Clements Drive
- 2 St. Clements Drive
- 2 Stevens Avenue East
- 2 Stevens Avenue West
- 1 Stolar Lane
- 5 Stoneridge Road
- 4 Strileski Road (100 N)
- 2 Sunnyside Road
- 2 Sunrise Bay
- 1 Sunset Cove
- 5 Sunset Lane
- 4 Sussex Drive
- 4 Sutherland Road (85 N)
- 2,3 Suttorp Lane
- 5 Tallie Avenue
- 5 Tamarack Lane
- 2 Tanis Crescent
- 4 Taylor Road (91 N)
- 4 Teulon Road (94 N)
- 2 Theodore Road
- 2 Thoma Drive
- 4,6 Thomas Road (100 N)
- 1 Thompson Road
- 5 Thurston Road
- 4 Tom Chrisp Road (20 E)
- 4,5 Tom Prince Drive
- 1,2 Tower Pointe Road
- 2 Trafalgar Crescent
- 1 Truthwaite Drive
- 2 Van Mol Road
- 6 Victor Street
- 6 Victoria Avenue (North)
- 1,2 Victoria Avenue (South)
- 3 Walker Avenue
- 1,2 Walter Street
- 6 Warner Road
- 5 Warrens Road
- 4,5 Wavey Creek Road (86 N)
- 1 West Gate
- 1 Westman Drive
- 3,4 Whiskey Ditch Road
- 5 Whitetail Trail
- 4,6 Whytewold Road (98 N)
- 5 Wilfred Avenue
- 4 Willis Road (95 N)
- 5 Willow Crescent
- 5 Woodland Drive
- 6 Woodland Street
- 1 Young's Crescent
- 1,2 Yuzwak Road
- 1 Zachary Drive




 Rural Municipality of
St. Andrews

0 0.5 1 1.5 km
0 0.25 0.5 1 mi

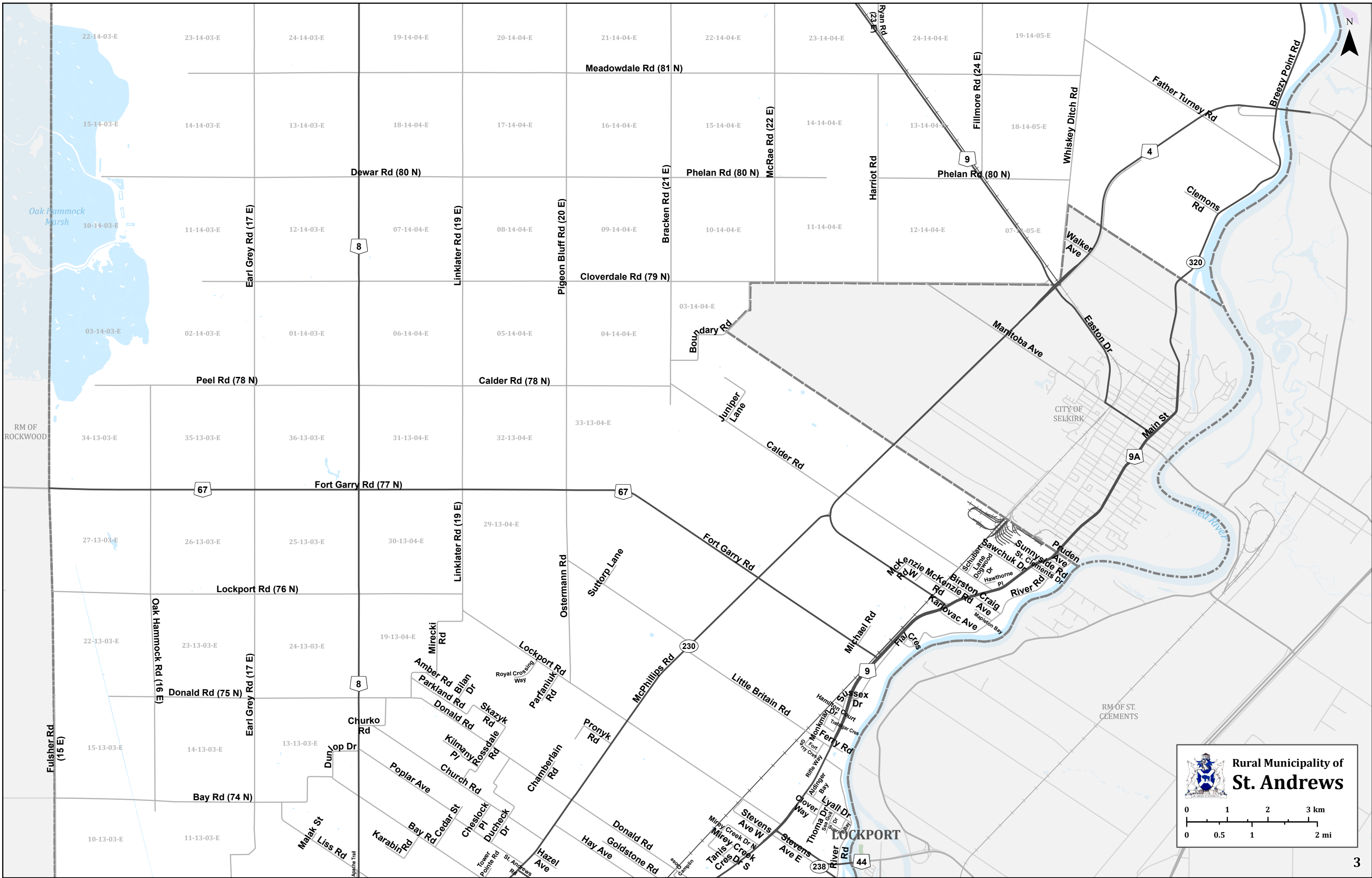


CITY OF SELKIRK




Rural Municipality of St. Andrews

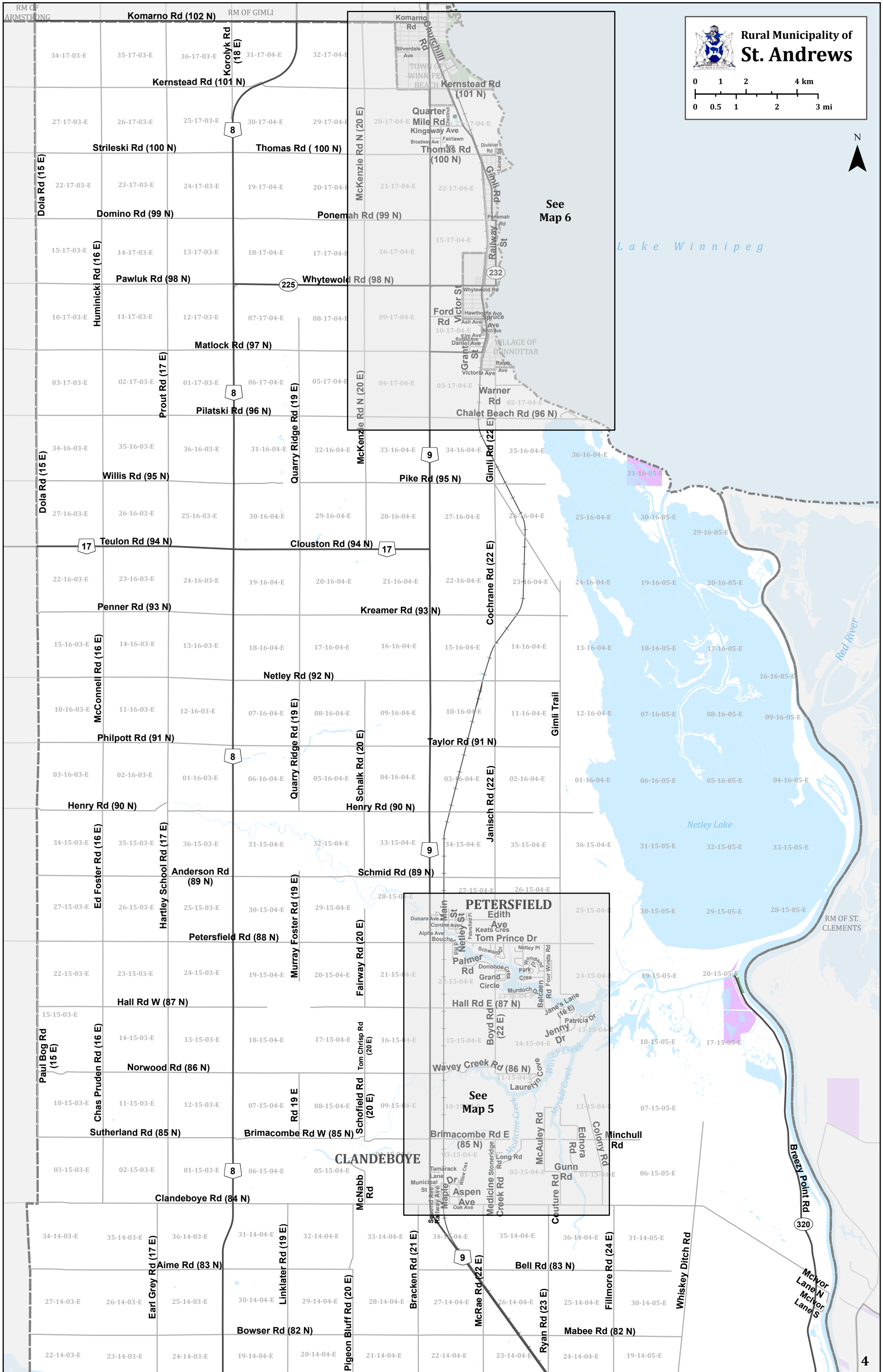
0 0.5 1 1.5 km
0 0.25 0.5 1 mi



Rural Municipality of St. Andrews



0 1 2 3 km
0 0.5 1 2 mi



**Rural Municipality of
St. Andrews**

0 1 2 4 km
0 0.5 1 2 3 mi



See
Map 6

Lake Winnipeg

Red River

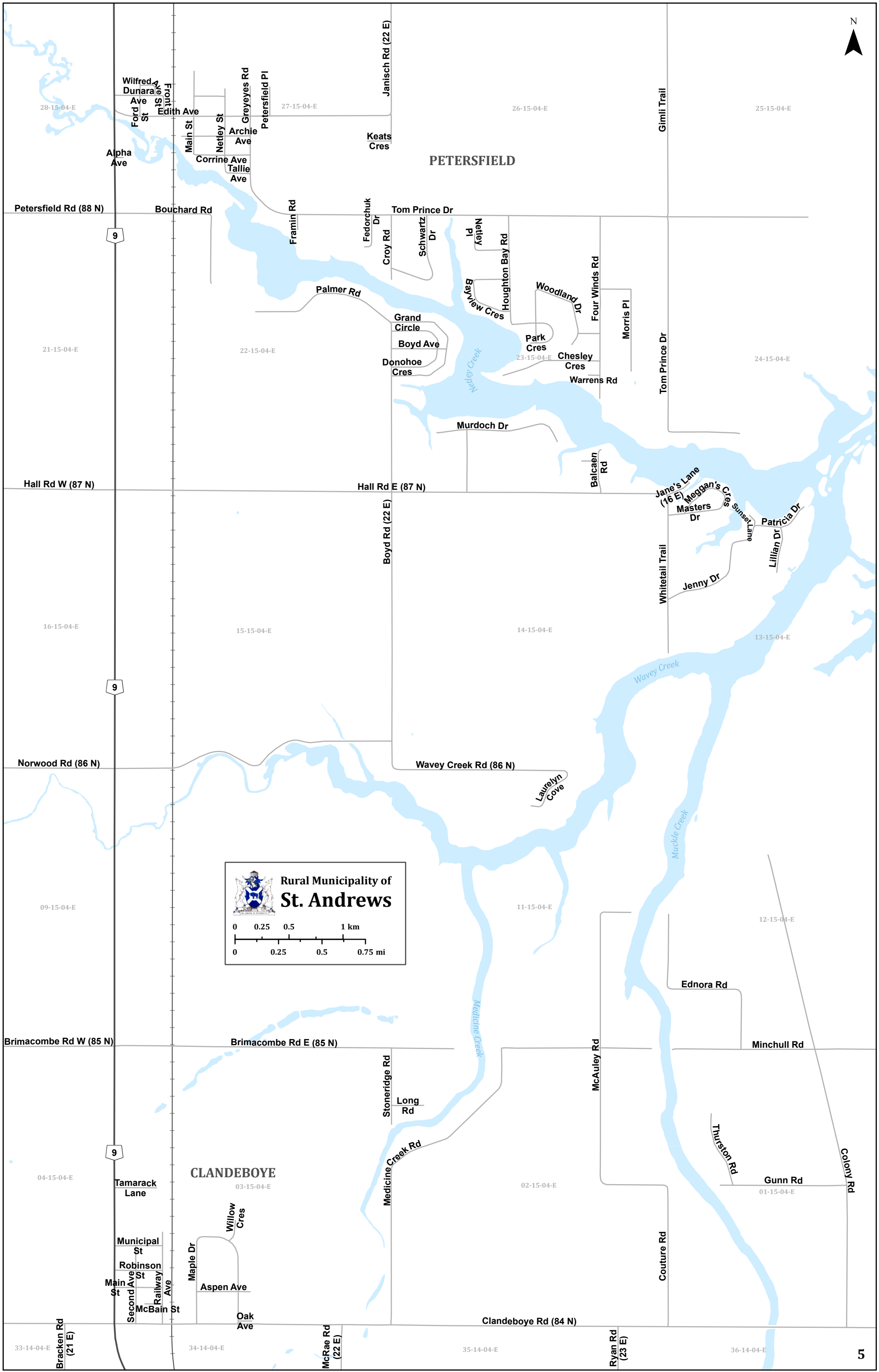
Netley Lake


RM OF ST. CLEMENTS

PETERSFIELD

CLANDEBOYE

See
Map 5



 **Rural Municipality of St. Andrews**

0 0.25 0.5 1 km

0 0.25 0.5 0.75 mi

